



STAGE 8

BINTULU

BINTULU, a bustling industrial town port servicing oil, gas and timber, significant to Malaysia's oil and gas industry. It is known for its vibrant natural attractions like Similajau National Park, home to diverse wildlife and scenic beaches like Pantai Tanjung Batu. Its economy thrives on energy production, particularly liquefied natural gas (LNG). Bintulu features cultural highlights such as the Bintulu Tamu market and traditional Melanau crafts. With its combination of industrial importance and natural beauty, Bintulu offers a unique blend of economic vitality and outdoor adventure in the heart of Borneo.



Stage Map

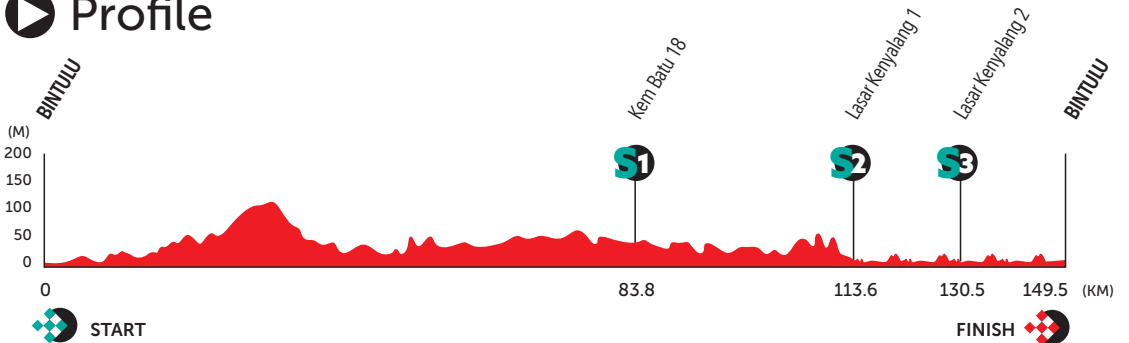


Sunday, 6 October 2024
Race Distance: 147.5km

Bintulu Loop



Profile



Loop Map



STAGE 8



Transfer to Start Map



© OpenStreetMap contributors

▶ From Fairfield Bintulu
 Estimated time travel : 4 mins
 Estimated distance : 1.6 km

▶ From Park City Everly
 Estimated time travel : 4 mins
 Estimated distance : 1.1 km

Vehicle Passage Point



STAGE 8

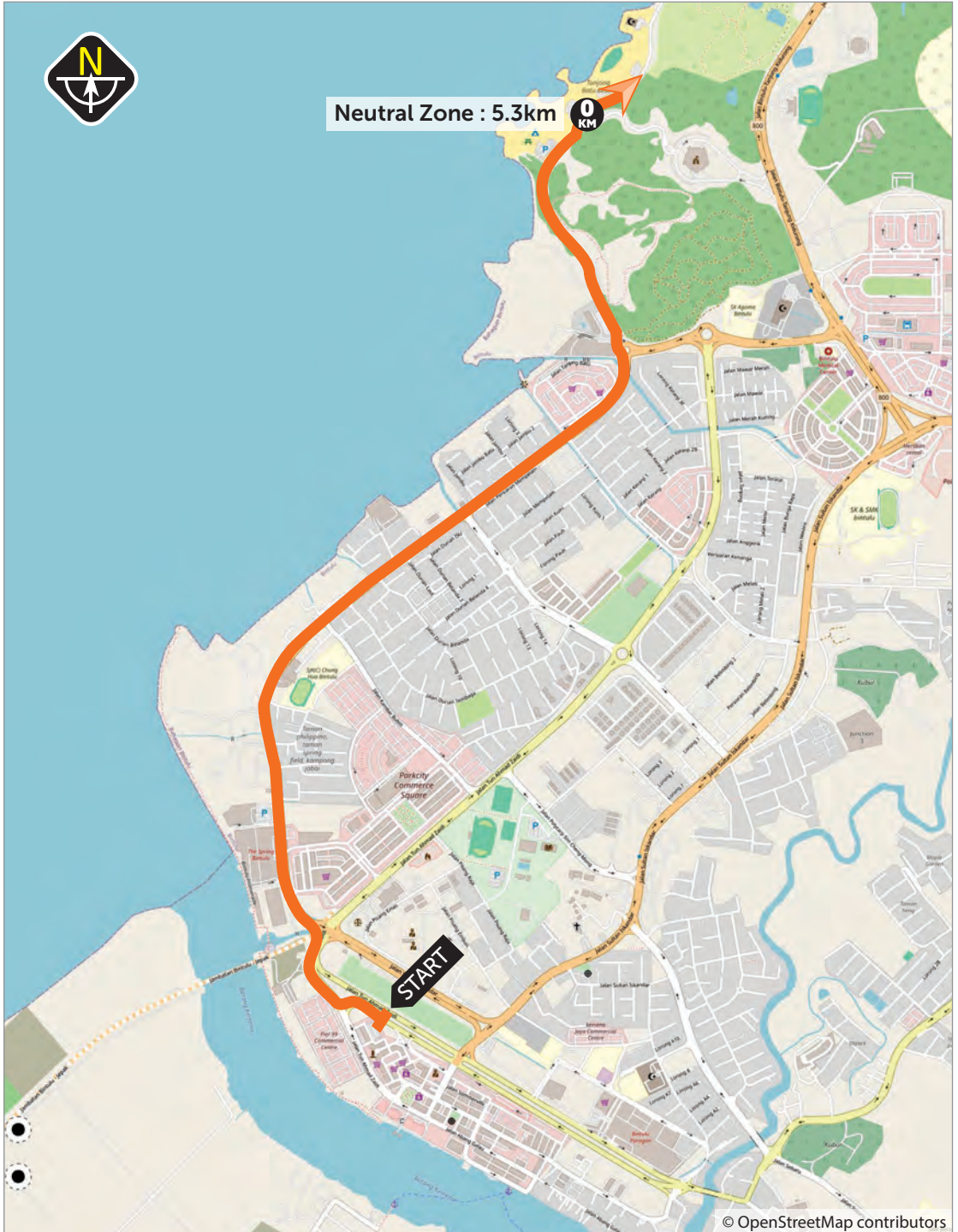


Bintulu Loop

Start Location Map



 Bintulu



Start Layout Map



▶ Lasar Kenyalang



STAGE 8

Bintulu Loop

Time Table



Start Time Table

Start Location : Lasar Kenyalang, Bintulu

TIME	ACTIVITIES
0630 hrs	VPP in Operation / Race Facilities Crew on Site / Race Security on Site / Road Closure at Start Area
0800 hrs	PA System on
0900 hrs	Side Events Start
1030 hrs	Race Officials on Site
1040 hrs	Arrival of Guests / Arrival of Teams
1050 hrs	Riders Signing On Opens
1100 hrs	Arrival of VIPs
1115 hrs	Cavalcade Departs
1150 hrs	Riders Signing on Closes / Advance Vehicles Depart / Classification Leader Presentation / Riders Assemble at Start Line
1200 hrs	Petronas Le Tour de Langkawi Flag-Off

Finish Time Table

Finish Location : Lasar Kenyalang, Bintulu

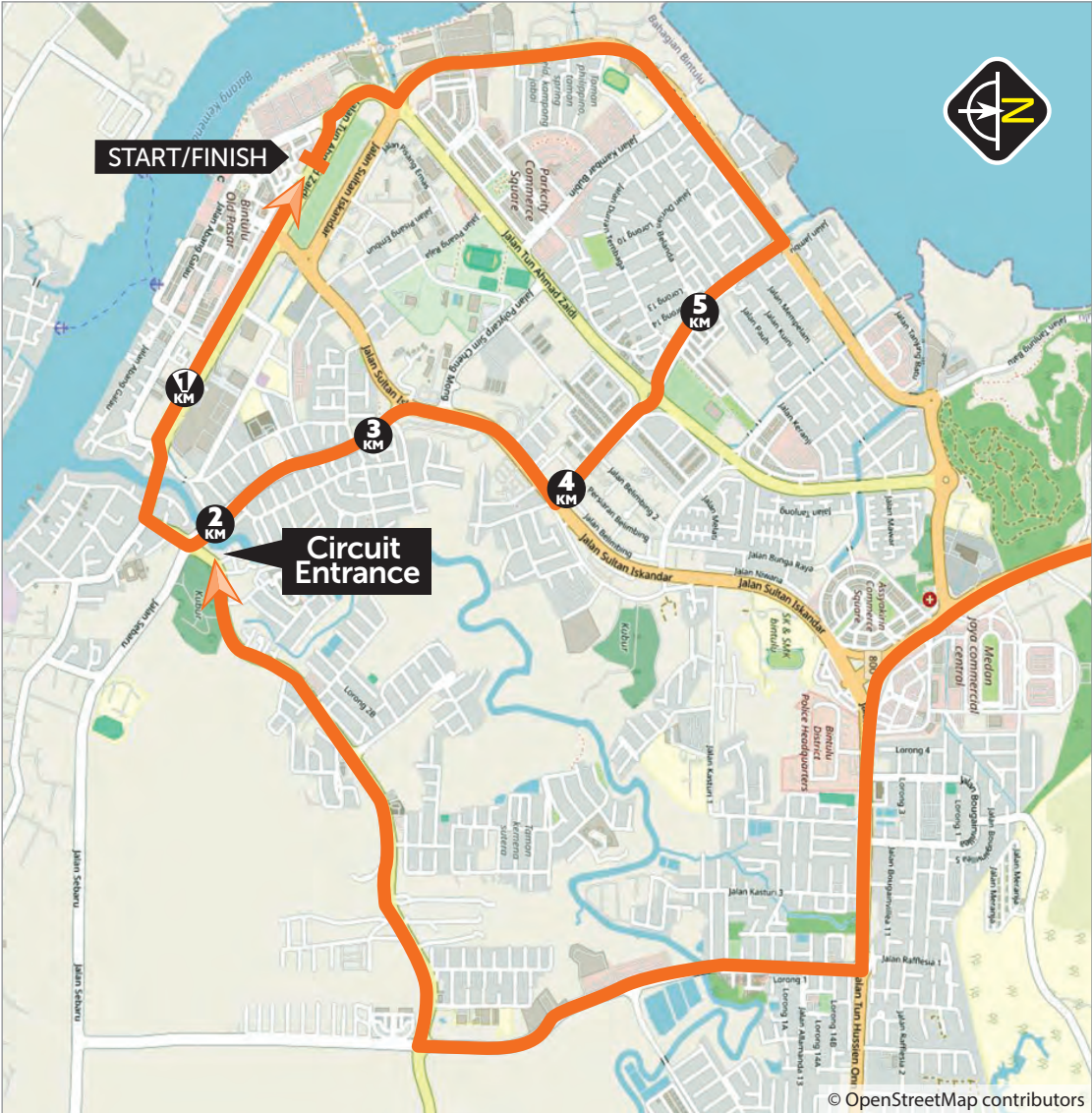
TIME	ACTIVITIES
1400 hrs	Arrival of Guests
1425 hrs	Arrival of VIPs
1430 hrs	Advance Vehicles Arrive
1440 hrs	Cavalcade Arrives
1527 hrs	Petronas Le Tour de Langkawi Arrives - Fast Schedule
1536 hrs	Petronas Le Tour de Langkawi Arrives - Expected Schedule
1605 hrs	Prize Giving Ceremony
1705 hrs	Ceremony Concludes / VIPs Depart
1735 hrs	De-Rig Commences
1935 hrs	Roads Re-Open



Finish Location Map

Bintulu

STAGE 8



© OpenStreetMap contributors

5km Profile



Bintulu Loop

Finish Layout Map



▶ Lasar Kenyalang



Schedule



STAGE 8

Start Location : Lasar Kenyalang, Bintulu
 Finish Location : Lasar Kenyalang, Bintulu
 Neutral Zone : 5.3 km
 Race Distance : 147.5 km
 Total Distance : 152.8 km

DISTANCE (km)		INSTRUCTION		DESCRIPTION	TIME TABLE			
FROM START	TO FINISH				Cavalcade @ 45mins	45kph	43kph	41kph
From Start Gantry at Jalan Tun Ahmad Zaidi (Lasar Kenyalang, Bintulu on the right) - Turn Right to Jalan Abang Galau, then turn left to Jalan Sultan Iskandar, straight on for 1 traffic light junction, take 1st exit at roundabout (Boulevard Shopping Mall on the left) to Jalan Pantai Tanjung Batu then take 2nd exit at roundabout to Jalan Pantai Tanjung Batu. End of Neutralised Zone at Playground Tanjung Batu (sign "Parking 3" on the left).					11:15	12:00	12:00	12:00
0.0	147.5	RACE START PROPER		Playground Tanjung Batu on the left	11:25	12:10	12:10	12:10
2.4	145.1	T-Junction	Turn Left	To Jalan Tun Openg	11:28	12:13	12:13	12:14
4.5	143.0	Traffic Light Junction	Straight On	Jalan Datuk Bandar Mustapha on the right	11:31	12:16	12:16	12:17
5.5	142.0	[CAUTION!]	Straight On	Speed Humps	11:32	12:17	12:18	12:18
7.3	140.2	Splitter	Keep Left	Splitter	11:35	12:20	12:20	12:21
7.4	140.1	Traffic Light Junction	Straight On	CMS Cement Sdn Bhd (Bintulu) on the right	11:35	12:20	12:20	12:21
8.4	139.1	Splitter	Keep Left		11:36	12:21	12:22	12:22
8.8	138.7	Traffic Light Junction	Turn Right	To Jalan Kidurong	11:37	12:22	12:22	12:23
10.7	136.8	Traffic Light Junction	Turn Left	To Jalan Coastal Bintulu - Miri	11:39	12:24	12:25	12:26
12.0	135.5	[CAUTION!]	Straight On	Speed Humps	11:41	12:26	12:27	12:28
13.6	133.9	Traffic Light Junction	Straight On	Sign "Seberkas Industrial Estate" on the left	11:43	12:28	12:29	12:30
17.3	130.2	Splitter	Keep Left		11:48	12:33	12:34	12:35
25.3	122.2	Splitter	Keep Left		11:59	12:44	12:45	12:47
30.0	117.5	DRINK START	Straight On	TNB Pillar P218 on the left	12:05	12:50	12:52	12:54
30.0	117.5	WASTE ZONE 1 START	Straight On		12:05	12:50	12:52	12:54
30.5	117.0	WASTE ZONE 1 END	Straight On	TNB Pillar P223 on the left	12:06	12:51	12:53	12:55
37.2	110.3	Bridge	Straight On	Sungai Siod	12:15	13:00	13:02	13:05
42.4	105.1	Splitter	Keep Left		12:22	13:07	13:09	13:12
49.3	98.2	Bridge	Straight On	Sungai Similaju Tributary	12:31	13:16	13:19	13:22
49.6	97.9	Roundabout	2nd Exit	Samalaju - Bakun - Kidurong Roundabout / To Jalan Bintulu - Bakun	12:31	13:16	13:19	13:23

Bintulu Loop

Schedule



Start Location : Lasar Kenyalang, Bintulu
 Finish Location : Lasar Kenyalang, Bintulu
 Neutral Zone : 5.3 km
 Race Distance : 147.5 km
 Total Distance : 152.8 km

DISTANCE (km)		INSTRUCTION		DESCRIPTION	TIME TABLE			
FROM START	TO FINISH				Cavalcade @ 45mins	45kph	43kph	41kph
58.8	88.7	Sign	Straight On	Sign "Sime Darby Plantation - Ladang Rajawali" on the right	12:43	13:28	13:32	13:36
59.5	88.0	Traffic Light Junction	Turn Right	To Bintulu - Miri Highway	12:44	13:29	13:33	13:37
62.0	85.5	WASTE ZONE 2 START	Straight On	Sign "Rh Kutau" on the left	12:48	13:33	13:36	13:41
62.5	85.0	WASTE ZONE 2 END	Straight On		12:48	13:33	13:37	13:42
83.6	63.9	Bridge	Straight On	Sungai Sebiew No. 3	13:16	14:01	14:07	14:13
83.8	63.7	SPRINT 1 - KEM BATU 18	Straight On	Sek Keb Kem Batu 18 on the left	13:17	14:02	14:07	14:13
91.8	55.7	Sign	Straight On	Sign "Rh Jackson Tubam" on the left	13:27	14:12	14:18	14:25
94.2	53.3	WASTE ZONE 3 START	Straight On		13:31	14:16	14:21	14:28
94.7	52.8	WASTE ZONE 3 END	Straight On		13:31	14:16	14:22	14:29
95.1	52.4	Bridge	Straight On	Sungai Sebiew No. 2	13:32	14:17	14:23	14:29
101.2	46.3	Traffic Light Junction	Turn Left	To Jalan Sibiew	13:40	14:25	14:31	14:38
104.1	43.4	Junction	Turn Left	Jabatan Pengangkutan Jalan Bintulu on the left	13:44	14:29	14:35	14:43
106.5	41.0	Traffic Light Junction	Turn Right	To Jalan Sebaru	13:47	14:32	14:39	14:46
109.4	38.1	Traffic Light Junction	Straight On	Jalan Johari Sunam on the right	13:51	14:36	14:43	14:50
111.0	36.5	Traffic Light Junction	Straight On	Jalan Nyigu on the left / Sek Men Keb Sebaru on the right	13:53	14:38	14:45	14:53
111.7	35.8	Traffic Light Junction	Turn Left	To Jalan Sibiyu	13:54	14:39	14:46	14:54
111.8	35.7	T-Junction	Turn Right	To Jalan Kampung Baru (Hamdan Motor on the left)	13:54	14:39	14:46	14:54
112.1	35.4	Traffic Light Junction	Straight On	To Jalan Tun Ahmad Zaidi	13:54	14:39	14:46	14:54
113.3	34.2	Traffic Light Junction	Straight On	Jalan Sultan Iskandar on the right / Jalan Law Gek Soon on the left	13:56	14:41	14:48	14:56

Schedule



STAGE 8

Start Location : Lasar Kenyalang, Bintulu
 Finish Location : Lasar Kenyalang, Bintulu
 Neutral Zone : 5.3 km
 Race Distance : 147.5 km
 Total Distance : 152.8 km

DISTANCE (km)		INSTRUCTION		DESCRIPTION	TIME TABLE			
FROM START	TO FINISH				Cavalcade @ 45mins	45kph	43kph	41kph
113.6	33.9	START / FINISH LINE	Straight On	Lasar Kenyalang, Bintulu on the right - 1st Passage	13:56	14:41	14:48	14:57
113.6	33.9	SPRINT 2 - LASAR KENYALANG 1	Straight On		13:56	14:41	14:48	14:57
113.9	33.6	T-Junction	Turn Right	To Jalan Abang Galau	13:57	14:42	14:49	14:57
114.3	33.2	Cross Junction	Turn Left	To Jalan Tun Razak	13:57	14:42	14:49	14:58
114.7	32.8	Traffic Light Junction	Straight On	2 Traffic Light Junctions in 1.1km	13:58	14:43	14:50	14:58
116.5	31.0	Traffic Light Junction	Turn Right	To Jalan Rakawi Yusuf	14:00	14:45	14:53	15:01
116.8	30.7	Roundabout	2nd Exit	Jalan Bacang on the left	14:01	14:46	14:53	15:01
117.4	30.1	Roundabout	2nd Exit	Bulatan Tun Ahmad Zaidi	14:02	14:47	14:54	15:02
118.1	29.4	Traffic Light Junction	Turn Right	To Jalan Sultan Iskandar / Jimisar Auto on the right	14:02	14:47	14:55	15:03
118.3	29.2	Sign	Straight On	Petronas on the right	14:03	14:48	14:55	15:04
119.0	28.5	[CAUTION!] / Traffic Light Junction	Turn Left	To Jalan Kemena - Speed Humps	14:04	14:49	14:56	15:05
120.1	27.4	Traffic Light Junction	Turn Right	To Jalan Sibiyu	14:05	14:50	14:58	15:06
120.4	27.1	T-Junction	Turn Right	To Jalan Kampung Baru (Hamdan Motor on the left)	14:06	14:51	14:58	15:07
120.7	26.8	Traffic Light Junction	Straight On	To Jalan Tun Ahmad Zaidi	14:06	14:51	14:58	15:07
121.8	25.7	Traffic Light Junction	Straight On	Jalan Sultan Iskandar on the right / Jalan Law Gek Soon on the left	14:07	14:52	15:00	15:09
122.0	25.5	START / FINISH LINE	Straight On	Lasar Kenyalang, Bintulu on the right - 2nd Passage	14:08	14:53	15:00	15:09
122.4	25.1	T-Junction	Turn Right	To Jalan Abang Galau	14:08	14:53	15:01	15:10
122.8	24.7	Cross Junction	Turn Left	To Jalan Tun Razak	14:09	14:54	15:01	15:10
123.2	24.3	Traffic Light Junction	Straight On	2 Traffic Light Junctions in 1.1km	14:09	14:54	15:02	15:11

Bintulu Loop

Schedule



Start Location : Lasar Kenyalang, Bintulu
 Finish Location : Lasar Kenyalang, Bintulu
 Neutral Zone : 5.3 km
 Race Distance : 147.5 km
 Total Distance : 152.8 km

DISTANCE (km)		INSTRUCTION		DESCRIPTION	TIME TABLE			
FROM START	TO FINISH				Cavalcade @ 45mins	45kph	43kph	41kph
125.0	22.5	Traffic Light Junction	Turn Right	To Jalan Rakawi Yusuf	14:12	14:57	15:04	15:13
125.3	22.2	Roundabout	2nd Exit	Jalan Bacang on the left	14:12	14:57	15:05	15:14
125.9	21.6	Roundabout	2nd Exit	Bulatan Tun Ahmad Zaidi	14:13	14:58	15:06	15:15
126.6	20.9	Traffic Light Junction	Turn Right	To Jalan Sultan Iskandar / Jimisar Auto on the right	14:14	14:59	15:07	15:16
126.8	20.7	Sign	Straight On	Petronas on the right	14:14	14:59	15:07	15:16
127.5	20.0	[CAUTION!] / Traffic Light Junction	Turn Left	To Jalan Kemena - Speed Humps	14:15	15:00	15:08	15:17
127.5	20.0	DRINK FINISH	Straight On		14:15	15:00	15:08	15:17
127.5	20.0	WASTE ZONE 4 START	Straight On		14:15	15:00	15:08	15:17
128.0	19.5	WASTE ZONE 4 END	Straight On		14:16	15:01	15:09	15:18
128.6	18.9	Traffic Light Junction	Turn Right	To Jalan Sibiyu	14:16	15:01	15:09	15:19
128.9	18.6	T-Junction	Turn Right	To Jalan Kampung Baru (Hamdan Motor on the left)	14:17	15:02	15:10	15:19
129.2	18.3	Traffic Light Junction	Straight On	2 Traffic Light Junctions in 1.1km	14:17	15:02	15:10	15:19
130.5	17.0	START / FINISH LINE	Straight On	Lasar Kenyalang, Bintulu on the right - 3rd Passage	14:19	15:04	15:12	15:21
130.5	17.0	SPRINT 3 - LASAR KENYALANG 2	Straight On		14:19	15:04	15:12	15:21
130.9	16.6	T-Junction	Turn Right	To Jalan Abang Galau	14:20	15:05	15:13	15:22
131.3	16.2	Cross Junction	Turn Left	To Jalan Tun Razak	14:20	15:05	15:13	15:23
131.7	15.8	Traffic Light Junction	Straight On	2 Traffic Light Junctions in 1.1km	14:21	15:06	15:14	15:23
133.5	14.0	Traffic Light Junction	Turn Right	To Jalan Rakawi Yusuf	14:23	15:08	15:16	15:26

Schedule



STAGE 8

Start Location : Lasar Kenyalang, Bintulu
 Finish Location : Lasar Kenyalang, Bintulu
 Neutral Zone : 5.3 km
 Race Distance : 147.5 km
 Total Distance : 152.8 km

DISTANCE (km)		INSTRUCTION		DESCRIPTION	TIME TABLE			
FROM START	TO FINISH				Cavalcade @ 45mins	45kph	43kph	41kph
133.8	13.7	Roundabout	2nd Exit	Jalan Bacang on the left	14:23	15:08	15:17	15:26
134.4	13.1	Roundabout	2nd Exit	Bulatan Tun Ahmad Zaidi	14:24	15:09	15:17	15:27
135.1	12.4	Traffic Light Junction	Turn Right	To Jalan Sultan Iskandar / Jimisar Auto on the right	14:25	15:10	15:18	15:28
135.3	12.2	Sign	Straight On	Petronas on the right	14:25	15:10	15:19	15:28
136.0	11.5	[CAUTION!] / Traffic Light Junction	Turn Left	To Jalan Kemena - Speed Humps	14:26	15:11	15:20	15:29
137.1	10.4	Traffic Light Junction	Turn Right	To Jalan Sibiyu	14:28	15:13	15:21	15:31
137.4	10.1	T-Junction	Turn Right	To Jalan Kampung Baru (Hamdan Motor on the left)	14:28	15:13	15:22	15:32
137.7	9.8	Traffic Light Junction	Straight On	2 Traffic Light Junctions in 1.1km	14:29	15:14	15:22	15:32
139.0	8.5	START / FINISH LINE	Straight On	Lasar Kenyalang, Bintulu on the right - 4th Passage	14:30	15:15	15:24	15:34
139.4	8.1	T-Junction	Turn Right	To Jalan Abang Galau	14:31	15:16	15:24	15:34
139.8	7.7	Cross Junction	Turn Left	To Jalan Tun Razak	14:31	15:16	15:25	15:35
140.2	7.3	Traffic Light Junction	Straight On	2 Traffic Light Junctions in 1.1km on the right - 4th Passage	14:32	15:17	15:26	15:36
142.0	5.5	Traffic Light Junction	Turn Right	To Jalan Rakawi Yusuf	14:34	15:19	15:28	15:38
142.3	5.2	Roundabout	2nd Exit	Jalan Bacang on the left	14:35	15:20	15:29	15:39
142.9	4.6	Roundabout	2nd Exit	Bulatan Tun Ahmad Zaidi	14:36	15:21	15:29	15:40
143.6	3.9	Traffic Light Junction	Turn Right	To Jalan Sultan Iskandar / Jimisar Auto on the right	14:36	15:21	15:30	15:41
143.8	3.7	Sign	Straight On	Petronas on the right	14:37	15:22	15:31	15:41
144.5	3.0	[CAUTION!] / Traffic Light Junction	Turn Left	To Jalan Kemena - [CAUTION!] Speed Humps	14:38	15:23	15:32	15:42
145.6	1.9	Traffic Light Junction	Turn Right	To Jalan Sibiyu	14:39	15:24	15:33	15:44

Bintulu Loop

Schedule



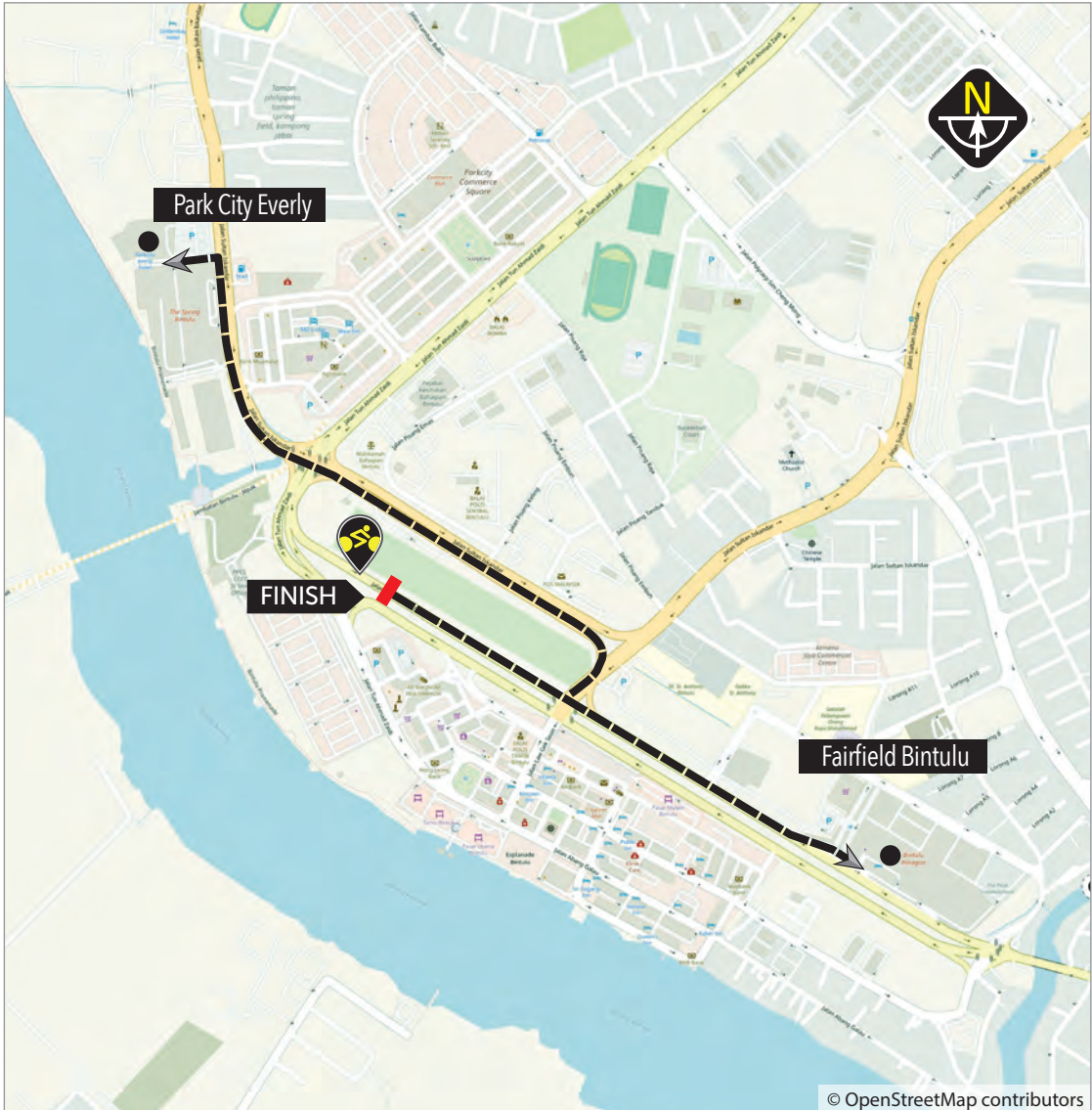
Start Location : Lasar Kenyalang, Bintulu
 Finish Location : Lasar Kenyalang, Bintulu
 Neutral Zone : 5.3 km
 Race Distance : 147.5 km
 Total Distance : 152.8 km


DISTANCE (km)		INSTRUCTION		DESCRIPTION	TIME TABLE			
FROM START	TO FINISH				Cavalcade @ 45mins	45kph	43kph	41kph
145.9	1.6	T-Junction	Turn Right	To Jalan Kampung Baru (Hamdan Motor on the left)	14:40	15:25	15:34	15:44
146.2	1.3	Traffic Light Junction	Straight On	To Jalan Tun Ahmad Zaidi	14:40	15:25	15:34	15:44
147.3	0.2	Traffic Light Junction	Straight On	Jalan Sultan Iskandar on the right / Jalan Law Gek Soon on the left	14:41	15:26	15:35	15:46
147.5	0.0	Race Finish at Lasar Kenyalang, Bintulu			14:42	15:27	15:36	15:46


Transfer to Hotel Map



STAGE 8



 **Park City Everly**
Estimated travel time: 6 mins
Estimated distance : 2 km

 **Fairfield Hotel**
Estimated travel time : 5 mins
Estimated distance : 1.8 km

Scan here to HQ Hotel


Park City Everly,
Bintulu



Scan here to HQ Hotel


Fairfield Hotel,
Bintulu



Note



A large area of horizontal dotted lines for taking notes, spanning most of the page width and height.