

## BATU PAHAT

BATU Pahat, is a vibrant town known for its thriving commercial activities and cultural diversity. It acts as a center for agriculture, manufacturing, and trade, featuring significant industries like palm oil and rubber. The town is celebrated for its local delicacies, including otak-otak and seafood dishes. Attractions in Batu Pahat include historical sites like the Old Well and religious landmarks such as the Sultan Ibrahim Jamek Mosque. With its warm hospitality, traditional markets, and modern amenities, Batu Pahat is a vibrant destination for both business and leisure travellers in southern Malaysia.



# STAGE 6

## KULAI

KULAI is a rapidly growing town recognized for its industrial expansion and proximity to Senai International Airport. It is a key hub for manufacturing, especially in electronics and palm oil processing. Kulai also provides recreational opportunities with attractions like the Gunung Pulai Recreational Forest and Kulai Leisure Farm. The town's cultural richness is reflected in its temples, mosques, and local markets, showcasing everyday Malaysian life. Thanks to its strategic location and varied attractions, Kulai draws both business ventures and tourists exploring southern Malaysia.

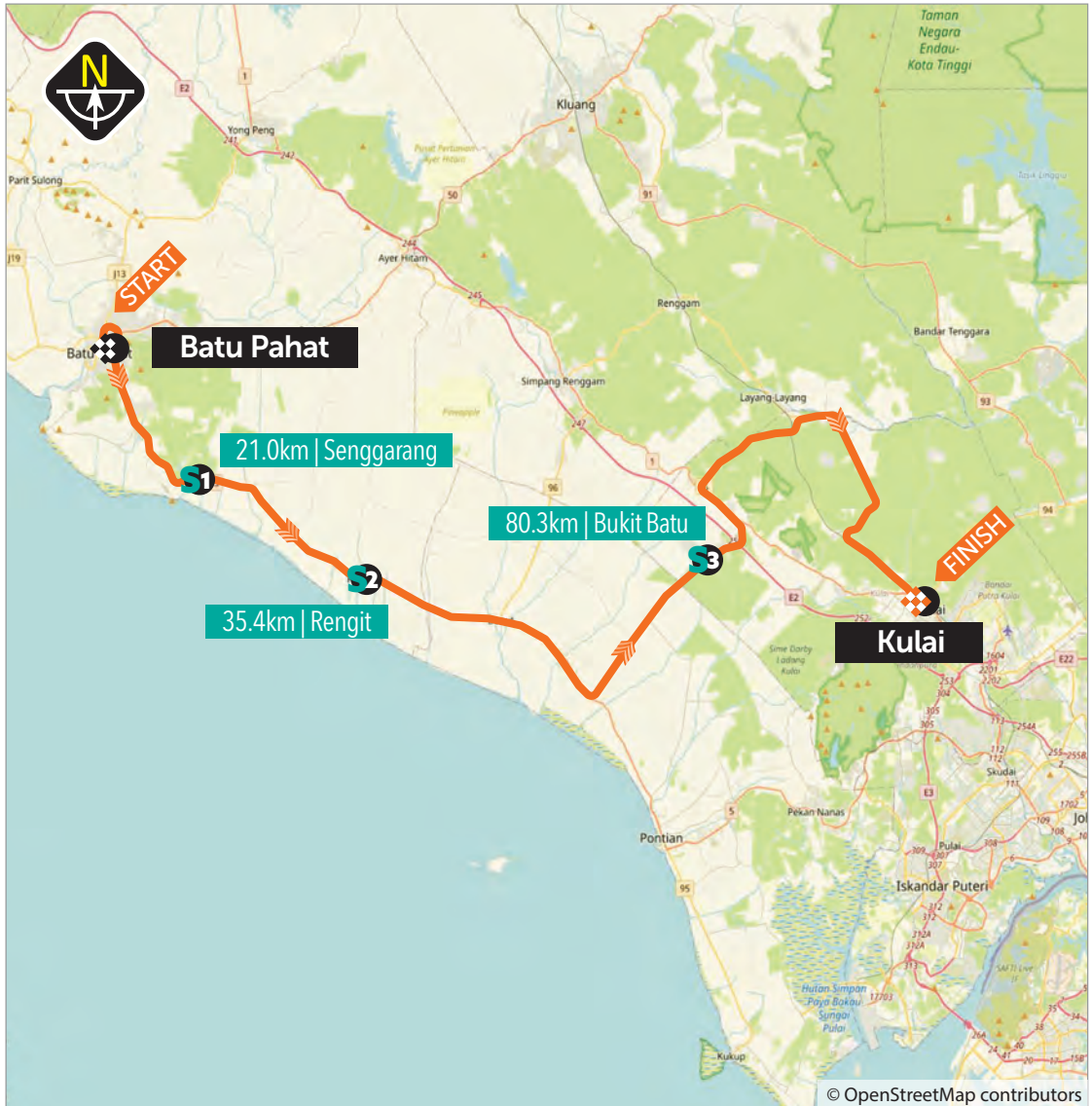


# Stage Map



Friday, 4 October 2024  
 Race Distance: 123.4km

**Batu Pahat - Kulai**



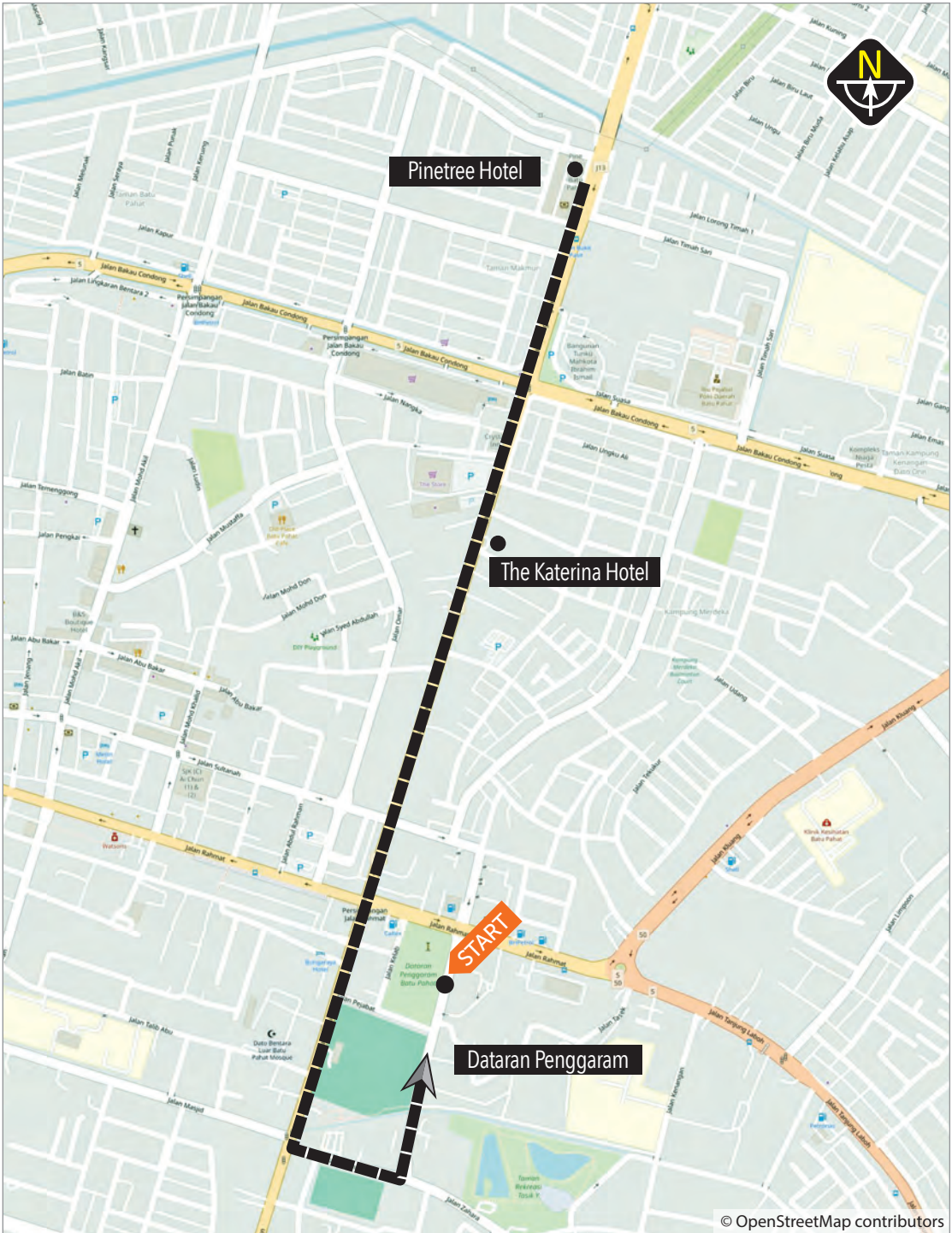
## Profile



# Transfer to Start Map

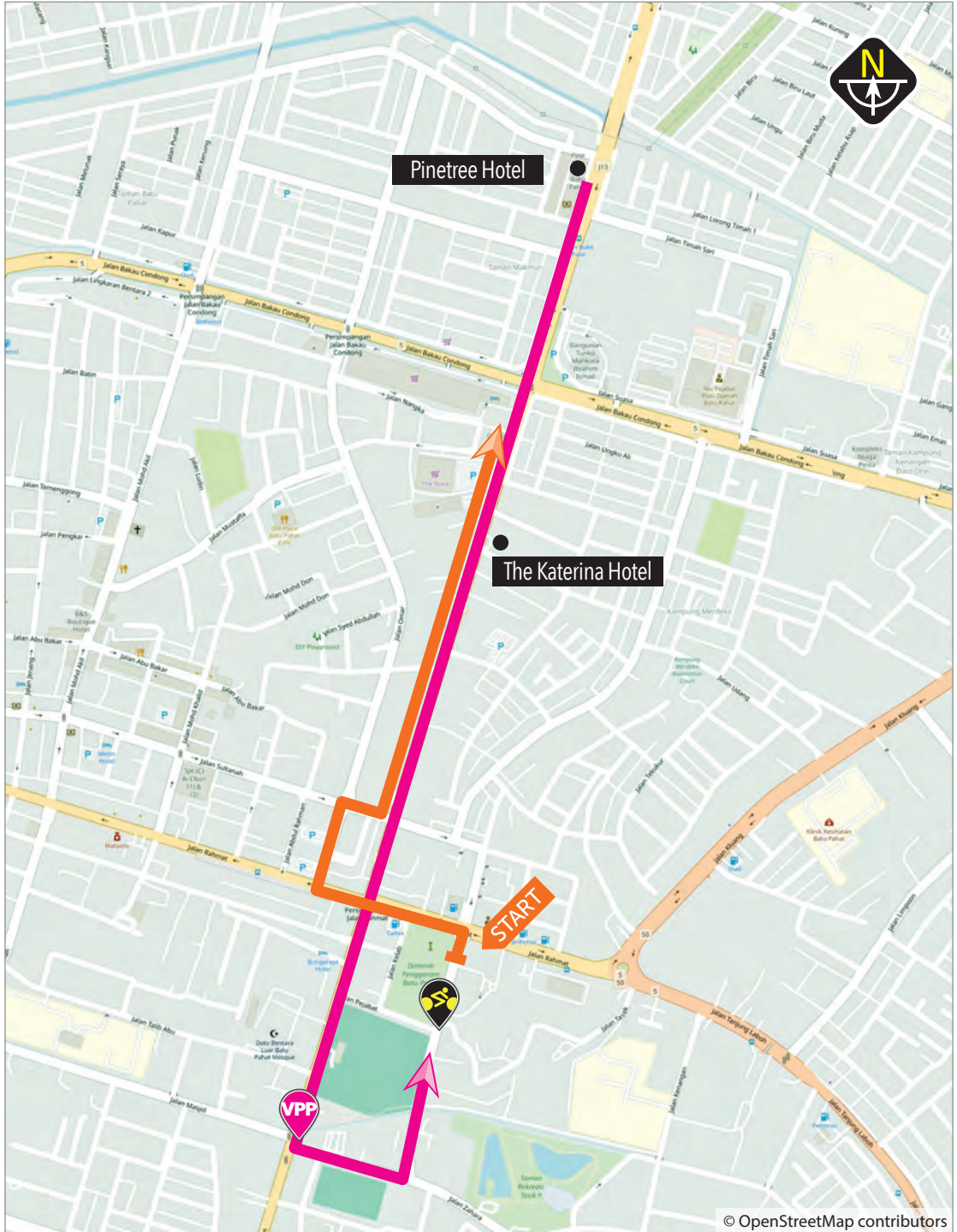


STAGE 6



Estimated time travel : 8 mins  
Estimated distance : 3 km

# Vehicle Passage Point



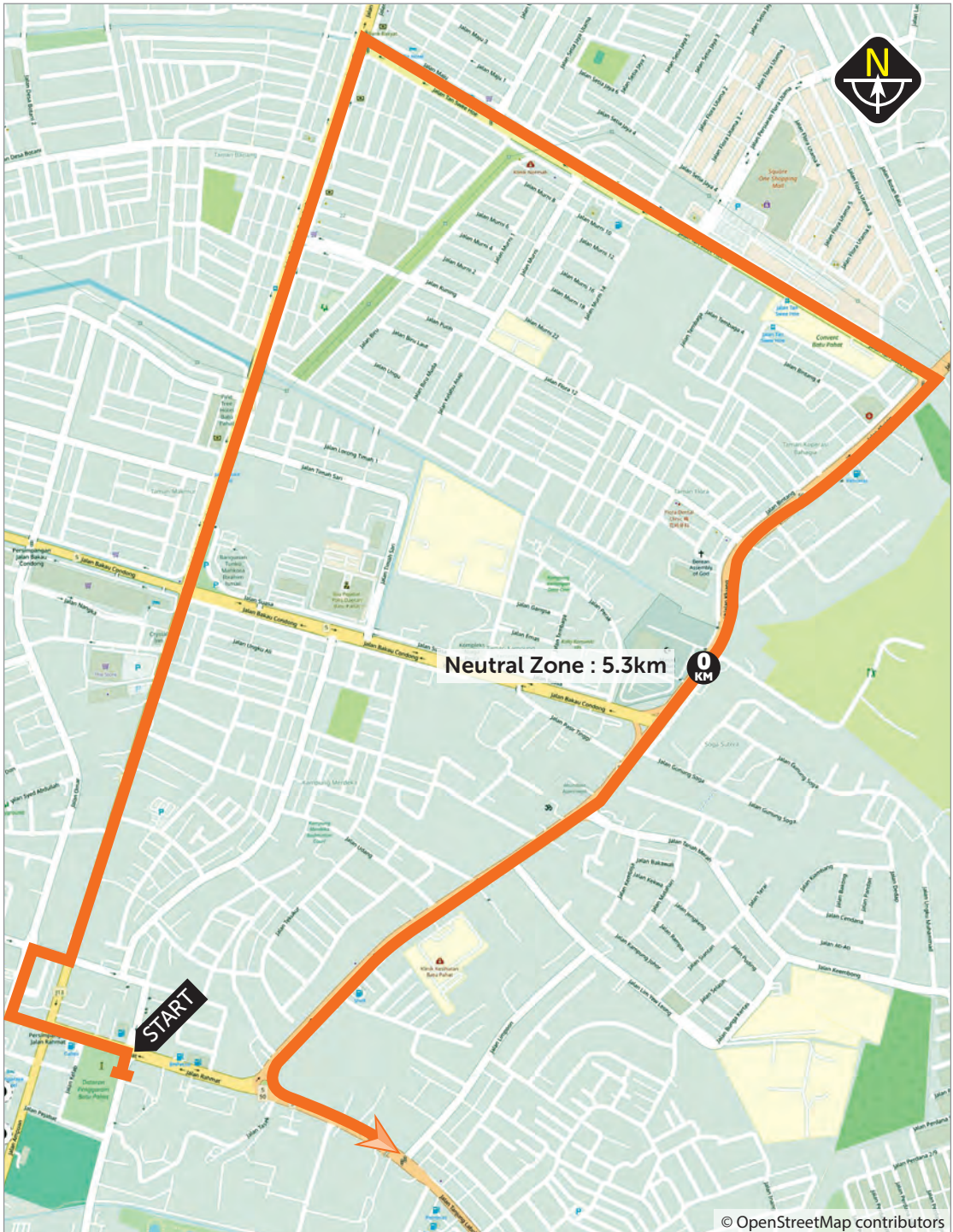
© OpenStreetMap contributors

# Start Location Map



 Batu Pahat

STAGE 6

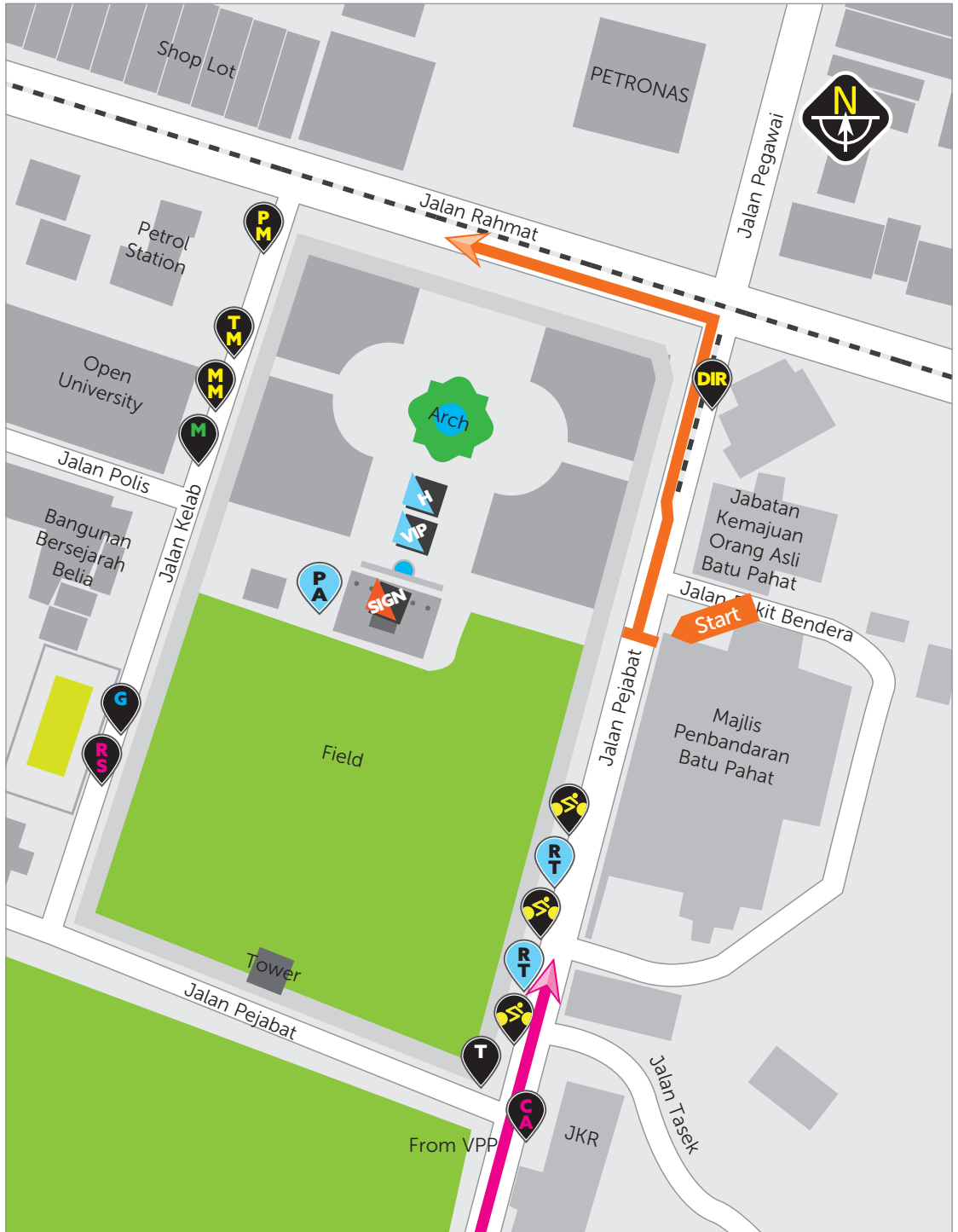


Batu Pahat - Kulai

# Start Layout Map



## Dataran Penggaram



# Time Table



## Start Time Table

Start Location : Dataran Penggaram, Batu Pahat

TIME	ACTIVITIES
0530 hrs	VPP in Operation / Race Facilities Crew on Site / Race Security on Site / Road Closure at Start Area
0630 hrs	PA System on
0700 hrs	Race Officials on Site
0710 hrs	Arrival of Guests / Arrival of Teams
0720 hrs	Riders Signing On Opens
0750 hrs	Arrival of VIPs
0800 hrs	Cavalcade Departs
0820 hrs	Riders Signing on Closes / Advance Vehicles Depart / Classification Leader Presentation / Riders Assemble at Start Line
<b>0830 hrs</b>	<b>Petronas Le Tour de Langkawi Flag-Off</b>
0845 hrs	VIPs Depart
0900 hrs	De-Rig Commences
1100 hrs	Roads Re-Open

## Finish Time Table

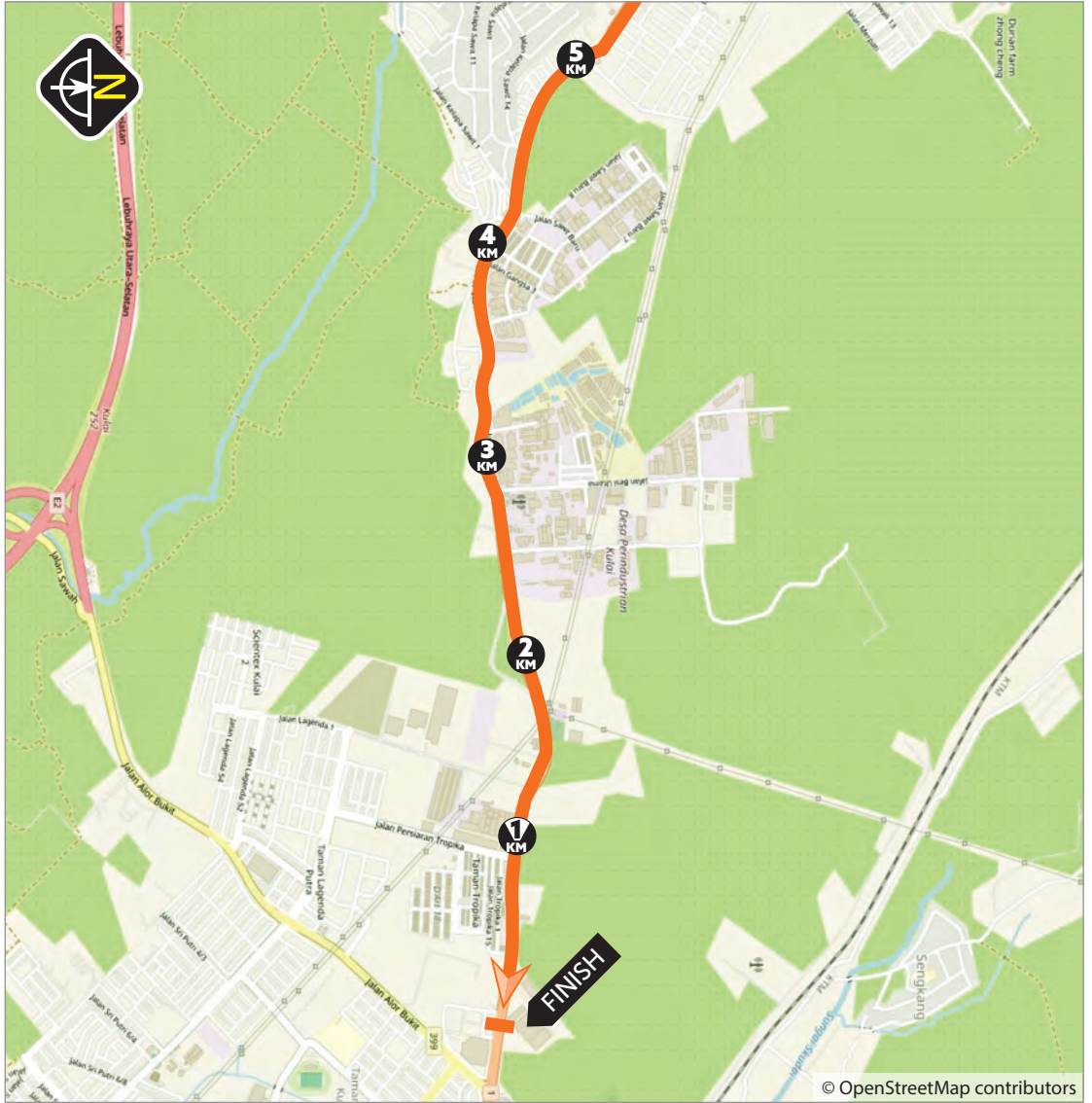
Finish Location : Jalan Kulai-Sedenak, Kulai

TIME	ACTIVITIES
0700 hrs	Race Facilities Crew on Site / Road Closure at Finish Area
0800 hrs	Race Security on Site / Race Officials on Site
0830 hrs	PA System on
0900 hrs	Side Events Start
1000 hrs	Arrival of Guests
1020 hrs	Arrival of VIPs
1025 hrs	Advance Vehicles Arrive
1035 hrs	Cavalcade Arrives
<b>1118 hrs</b>	<b>Petronas Le Tour de Langkawi Arrives - Fast Schedule</b>
<b>1125 hrs</b>	<b>Petronas Le Tour de Langkawi Arrives - Expected Schedule</b>
1140 hrs	Prize Giving Ceremony
1210 hrs	VIPs Depart
1240 hrs	De-Rig Commences
1440 hrs	Roads Re-Open

# Finish Location Map



Kulai



## 5km Profile

100m

FINISH

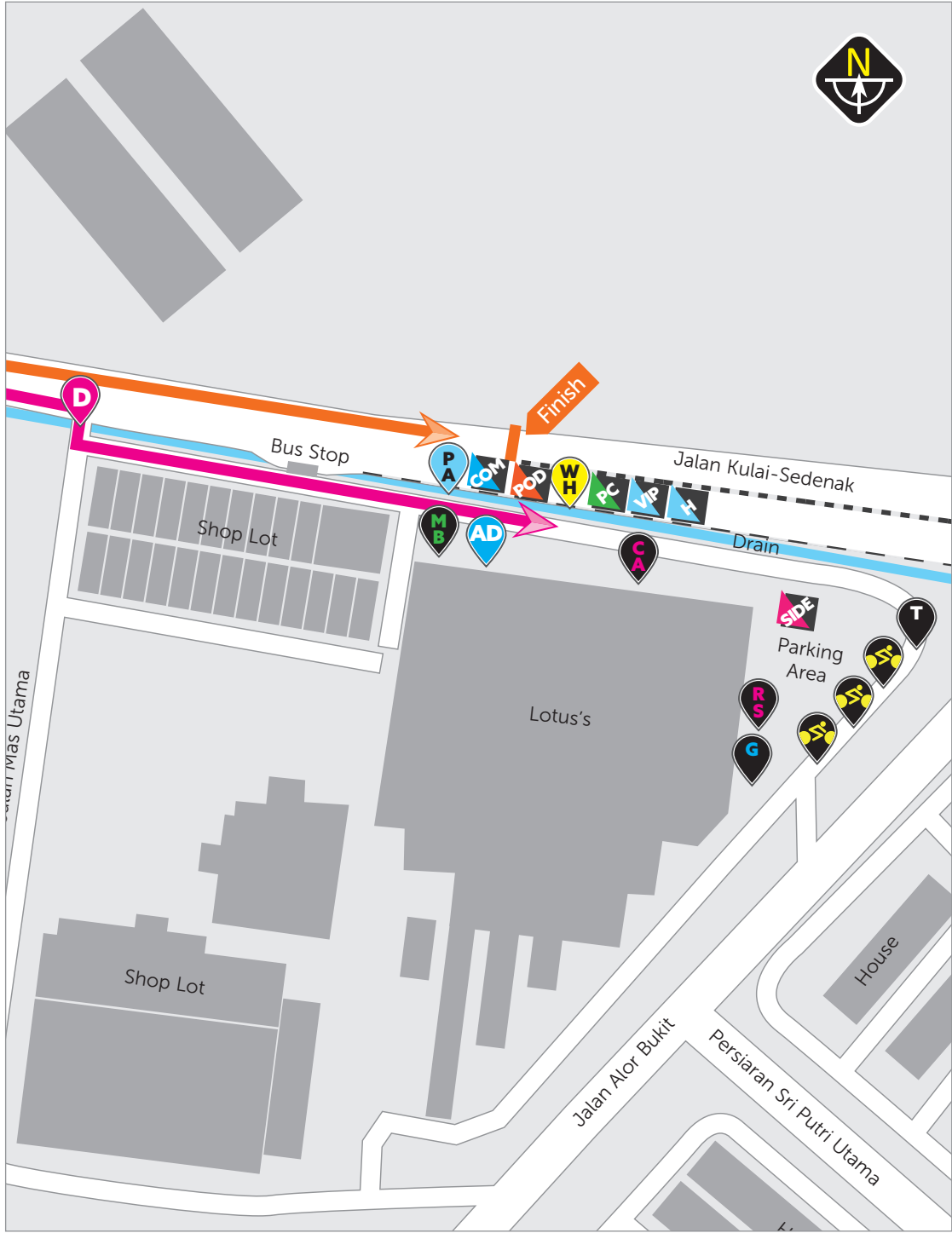






# Finish Layout Map

▶ Jalan Kulai-Sedenak



STAGE 6

Batu Pahat - Kulai

# Schedule



Start Location : Dataran Penggaram, Batu Pahat  
 Finish Location : Kulai, Johor  
 Neutral Zone : 5.3 km  
 Race Distance : 123.4 km  
 Total Distance : 128.7 km

DISTANCE (km)		INSTRUCTION	DESCRIPTION	TIME TABLE				
FROM START	TO FINISH			Cavalcade @ 30mins	47kph	45kph	43kph	
				08:00	08:30	08:30	08:30	
From Start Gantry at Dataran Penggaram - Turn left to Jalan Rahmat (Petronas Jalan Rahmat on the right), straight on for 1 traffic light junction, then turn right to Jalan Omar and then turn right to Jalan Sultanah, at traffic light junction turn left to Jalan Zabedah, straight on for 3 traffic light junctions, then turn right to Jalan Tan Swee Hoe, straight on for 2 traffic light junctions, then at traffic light junction turn right to Jalan Kluang. End of Neutral Zone at Arch "Daulat Tuanku" & Masjid Sultan Ismail Batu Pahat on the right.								
0.0	123.4	RACE START PROPER		Arch "Daulat Tuanku" & Masjid Sultan Ismail Batu Pahat on the right	08:10	08:40	08:40	08:40
0.2	123.2	Traffic Light Junction	Straight On	3 Traffic Light Junctions in 400m	08:10	08:40	08:40	08:40
0.9	122.5	Sign	Straight On	Klinik Kesihatan Batu Pahat on the left	08:11	08:41	08:41	08:41
1.4	122.0	Roundabout	1st Exit	To Jalan Tanjong Laboh / Sign "Selamat Datang Bandar Penggaram" on the right	08:12	08:42	08:42	08:42
1.6	121.8	Splitter	Keep Left	Jalan Kenangan on the right	08:12	08:42	08:42	08:42
1.7	121.7	Traffic Light Junction	Straight On	Jalan Limpoon on the left	08:12	08:42	08:42	08:42
1.9	121.5	Sign	Straight On	Petronas Jalan Tanjong Laboh on the right	08:12	08:42	08:43	08:43
2.4	121.0	Traffic Light Junction	Straight On	2 Traffic Light Junctions in 1.7km	08:13	08:43	08:43	08:43
5.6	117.8	Sign	Straight On	Petronas Taman Banang Jaya on the left	08:17	08:47	08:47	08:48
7.1	116.3	Splitter	Keep Left		08:19	08:49	08:49	08:50
20.8	102.6	Traffic Light Junction	Straight On	Sek Keb Senggarang on the left	08:37	09:07	09:08	09:09
20.9	102.5	Splitter	Keep Left		08:37	09:07	09:08	09:09
21.0	102.4	SPRINT 1 - SENGGARANG	Straight On	Bangunan MCA Cawangan Senggarang on the right	08:37	09:07	09:08	09:09
21.3	102.1	Junction	Straight On	Jalan Parit Karjo on the left	08:37	09:07	09:08	09:10
21.6	101.8	Fork Junction	Keep Right	To Jalan Pontian	08:38	09:08	09:09	09:10
29.1	94.3	Sign	Straight On	Sek Agama Pungur on the right	08:47	09:17	09:19	09:20
30.0	93.4	DRINK START	Straight On	Sign "Kg Mengkudu Darat" on the left	08:49	09:19	09:20	09:22

# Schedule



# STAGE 6

Start Location : Dataran Penggaram, Batu Pahat  
 Finish Location : Kulai, Johor  
 Neutral Zone : 5.3 km  
 Race Distance : 123.4 km  
 Total Distance : 128.7 km

DISTANCE (km)		INSTRUCTION		DESCRIPTION	TIME TABLE			
FROM START	TO FINISH				Cavalcade @ 30mins	47kph	45kph	43kph
30.0	93.4	WASTE ZONE 1 START	Straight On		08:49	09:19	09:20	09:22
30.5	92.9	WASTE ZONE 1 END	Straight On		08:49	09:19	09:21	09:22
33.8	89.6	Splitter	Keep Left		08:53	09:23	09:25	09:27
34.4	89.0	Traffic Light Junction	Straight On	2 Traffic Light Junctions in 300m	08:54	09:24	09:26	09:28
34.9	88.5	Sign	Straight On	Balai Polis Rengit on the right	08:55	09:25	09:27	09:29
35.4	88.0	SPRINT 2 - RENGIT	Straight On	Petronas Rengit on the left	08:55	09:25	09:27	09:29
41.3	82.1	Traffic Light Junction	Straight On	Sek Seri Sinaran Tompok on the left	09:03	09:33	09:35	09:37
47.4	76.0	Sign	Straight On	Petronas Benut on the left	09:11	09:41	09:43	09:46
47.7	75.7	Splitter	Keep Left		09:11	09:41	09:44	09:46
47.8	75.6	Traffic Light Junction	Straight On	2 Traffic Light Junctions in 5.2km	09:11	09:41	09:44	09:47
58.2	65.2	Traffic Light Junction / Splitter	Keep Left	Sek Keb Ayer Baloi on the right	09:25	09:55	09:58	10:01
58.4	65.0	Traffic Light Junction	Turn Left	To Jalan Parit Panjang / Klinik Kesihatan Ayer Baloi on the right	09:25	09:55	09:58	10:01
66.6	56.8	Junction	Straight On	Jalan Parit Sikom - Parit Panjang on the right	09:35	10:05	10:09	10:13
66.7	56.7	WASTE ZONE 2 START	Straight On		09:36	10:06	10:09	10:13
67.2	56.2	WASTE ZONE 2 END	Straight On		09:36	10:06	10:10	10:14
70.8	52.6	Sign	Straight On	Sign "Kulai" on the left	09:41	10:11	10:14	10:19
72.8	50.6	Splitter	Keep Left	Splitter	09:43	10:13	10:17	10:21
75.7	47.7	[CAUTION!]	Straight On	Speed Humps - Sek Keb LKTP Bukit Batu on the right / Sek Agama Bukit Batu on the left	09:47	10:17	10:21	10:25
77.0	46.4	[CAUTION!]	Keep Left	Splitter - Narrow Road	09:49	10:19	10:23	10:27
77.2	46.2	Junction	Straight On	Right to Sedenak Toll Plaza	09:49	10:19	10:23	10:27

# Batu Pahat - Kulai

# Schedule



Start Location : Dataran Penggaram, Batu Pahat  
 Finish Location : Kulai, Johor  
 Neutral Zone : 5.3 km  
 Race Distance : 123.4 km  
 Total Distance : 128.7 km

DISTANCE (km)		INSTRUCTION		DESCRIPTION	TIME TABLE			
FROM START	TO FINISH				Cavalcade @ 30mins	47kph	45kph	43kph
78.5	44.9	Traffic Light Junction	Turn Left	To Jalan Besar / Dir : Simpang Renggam	09:51	10:21	10:25	10:29
79.9	43.5	Sign	Straight On	White sign "Bukit Batu" on the left	09:53	10:23	10:27	10:31
80.3	43.1	<b>SPRINT 3 - BUKIT BATU</b>	<b>Straight On</b>	<b>Petronas Bukit Batu on the left</b>	<b>09:53</b>	<b>10:23</b>	<b>10:27</b>	<b>10:32</b>
81.1	42.3	Sign	Straight On	Sek Men Keb Bukit Batu, Kulai on the right	09:54	10:24	10:28	10:33
83.0	40.4	Junction	Turn Right	Ke Jalan Layang-layang - Bukit Batu	09:57	10:27	10:31	10:36
83.8	39.6	Bridge	Straight On	Sg. Ulu Pontian Besar	09:58	10:28	10:32	10:37
94.4	29.0	T-Junction	Turn Right	To Jalan Layang-layang - Kg Murni Jaya	10:11	10:41	10:46	10:51
102.5	20.9	Sign	Straight On	White sign "Kg Sg. Sayung 2" on the left	10:22	10:52	10:57	11:03
103.4	20.0	<b>DRINK FINISH</b>	<b>Straight On</b>		<b>10:23</b>	<b>10:53</b>	<b>10:58</b>	<b>11:04</b>
103.4	20.0	<b>WASTE ZONE 3 START</b>	<b>Straight On</b>		<b>10:23</b>	<b>10:53</b>	<b>10:58</b>	<b>11:04</b>
103.9	19.5	<b>WASTE ZONE 3 END</b>	<b>Straight On</b>		<b>10:23</b>	<b>10:53</b>	<b>10:59</b>	<b>11:05</b>
104.3	19.1	[CAUTION!]	Straight On	Pillar on the right & left	10:24	10:54	10:59	11:05
105.9	17.5	[CAUTION!]	Bear Right	2 Sharp Bends in 200m	10:26	10:56	11:01	11:07
109.5	13.9	[CAUTION!]	Straight On	3 Speed Humps in 1.4 km	10:31	11:01	11:06	11:12
111.0	12.4	[CAUTION!]	Straight On	Guard House - Pillar on the right & left	10:32	11:02	11:08	11:14
115.6	7.8	T-Junction	Turn Left	To Jalan Besar - Dir : Kulai / Senai	10:38	11:08	11:14	11:21
116.4	7.0	Traffic Light Junction	Straight On	2 Traffic Light Junctions at 600m	10:39	11:09	11:15	11:22
117.3	6.1	Sign	Straight On	White sign "Kelapa Sawit" on the left	10:41	11:11	11:16	11:23
117.7	5.7	Splitter	Keep Left		10:41	11:11	11:17	11:24
117.8	5.6	Traffic Light Junction	Straight On	Jalan Okid on the left / Jalan Kelapa Sawit 2 on the right	10:41	11:11	11:17	11:24
118.0	5.4	Sign	Straight On	Petronas Kelapa Sawit, Kulai on the right	10:41	11:11	11:17	11:24
121.1	2.3	Splitter	Keep Left		10:45	11:15	11:21	11:29

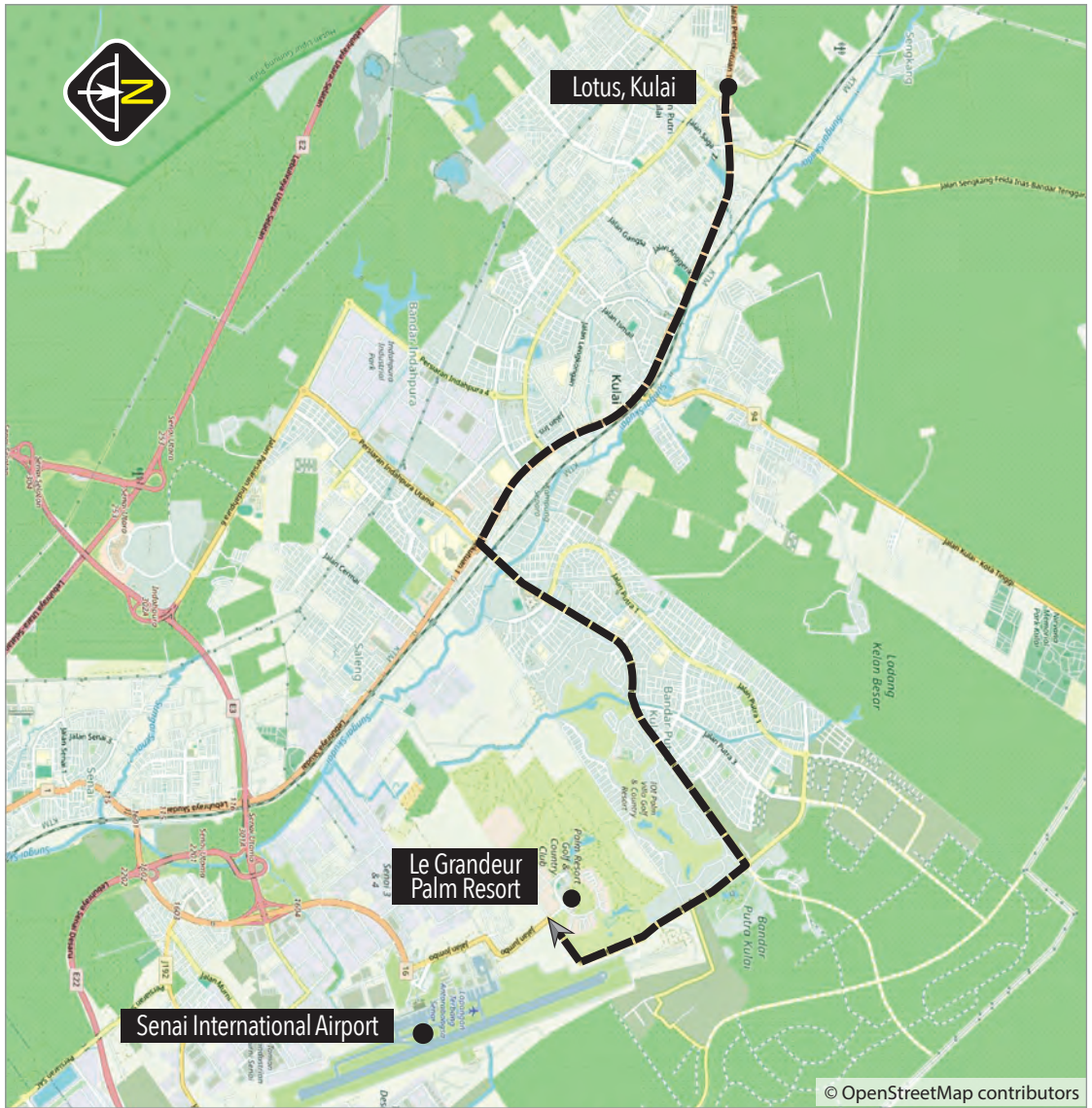
# Schedule



Start Location : Dataran Penggaram, Batu Pahat  
 Finish Location : Kulai, Johor  
 Neutral Zone : 5.3 km  
 Race Distance : 123.4 km  
 Total Distance : 128.7 km

DISTANCE (km)		INSTRUCTION		DESCRIPTION	TIME TABLE			
FROM START	TO FINISH				Cavalcade @ 30mins	47kph	45kph	43kph
122.4	1.0	Splitter	Keep Left		10:47	11:17	11:23	11:30
122.5	0.9	Traffic Light Junction	Straight On	Jalan Persiaran Tropika on the right	10:47	11:17	11:23	11:30
123.4	0.0	Race Finish in front of Lotus's Kulai, Jalan Kulai Sedenak, Kulai, Johor			10:48	11:18	11:25	11:32

# Transfer to Transit Hotel



- ▶ To Le Grandeur Palm Resort  
Estimated travel time : 25 mins  
Estimated distance : 15.5 km
- ▶ Flight Duration To Miri  
Estimated time : 2 hrs 20 mins

Scan here to transit hotel



Le Grandeur Palm Resort



# Transfer to Hotel Map




## STAGE 6




Estimated travel time : 20 mins  
Estimated distance : 11.3 km

Scan here to HQ Hotel



Imperial Palace  
Hotel, Miri



# Note

---



A series of horizontal dotted lines for writing notes, spanning the width of the page below the 'Note' header.