



## KUALA LUMPUR

KUALA Lumpur, the lively capital of Malaysia, is famed for the iconic Petronas Twin Towers, bustling street markets, and a rich culinary landscape. The city seamlessly combines modern skyscrapers with historical sites like the Sultan Abdul Samad Building and Batu Caves. Offering upscale shopping in Bukit Bintang, green spaces like KLCC Park, and a cultural mosaic of Malay, Chinese, and Indian influences, Kuala Lumpur stands out. Its vibrant nightlife, cultural festivals, and blend of tradition and modernity create a captivating urban experience.



# STAGE 5



## MELAKA

MELAKA, a UNESCO World Heritage city in Malaysia, is a historical gem known for its rich cultural heritage and colonial architecture. Landmarks such as A Famosa fortress, St. Paul's Hill, and the iconic red Christ Church adorn the cityscape. Its vibrant Jonker Street, invites exploration with its array of antique shops, local delicacies, and lively nightlife. Visitors can leisurely cruise along the Melaka River, delve into museums showcasing the city's storied past, and savour the flavours of Peranakan cuisine. Melaka's allure lies in its blend of Portuguese, Dutch, and British influences, creating a captivating destination that beautifully blends Malaysia's diverse history with modern charm.



# Stage Map

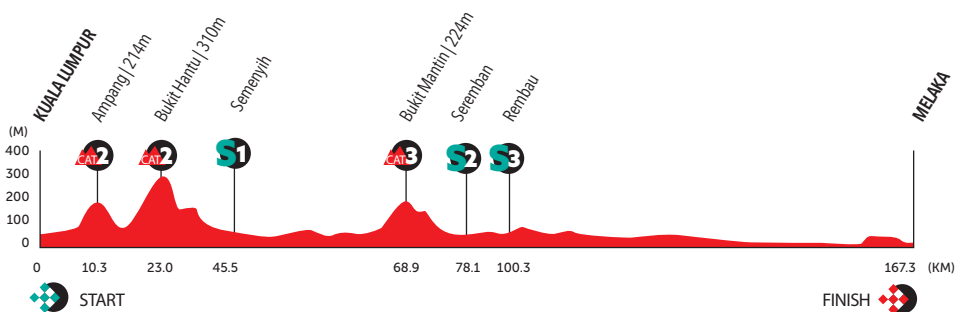


Thursday, 3 October 2024  
 Race Distance: 167.3km

## Kuala Lumpur - Melaka



### Profile





# Transfer to Start Map



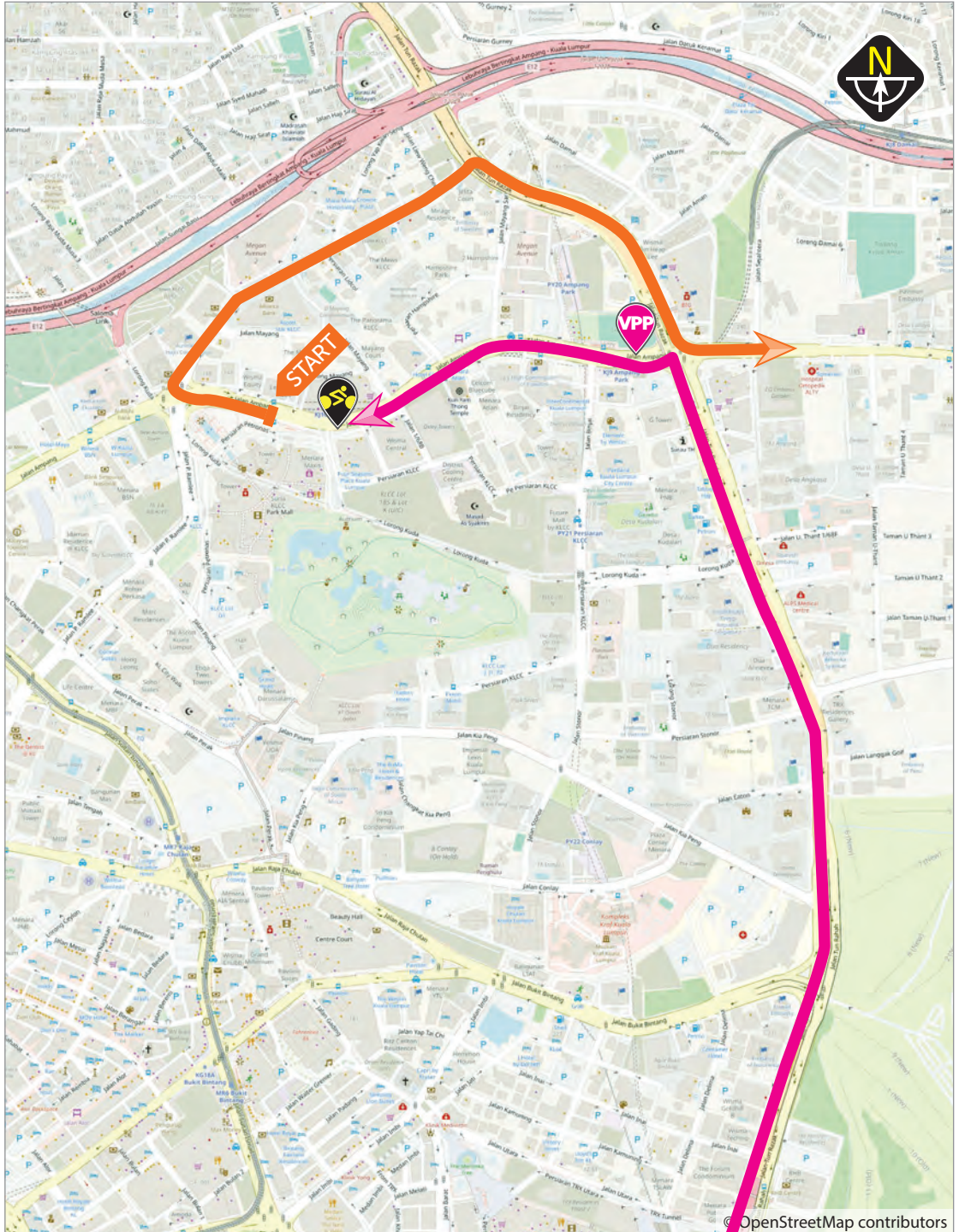
STAGE 5



Estimated travel time : 20 mins  
Estimated distance : 11.0km



# Vehicle Passage Point





# Start Location Map



▶ Kuala Lumpur



STAGE 5

Kuala Lumpur - Melaka

# Start Layout Map



## ▶ Petronas Twin Towers



# Time Table



## Start Time Table

Start Location : Kuala Lumpur City Centre, Kuala Lumpur

TIME	ACTIVITIES
0630 hrs	VPP in Operation / Race Facilities Crew on Site / Race Security on Site / Road Closure at Start Area
0700 hrs	PA System on
0930 hrs	Race Officials on Site
0940 hrs	Arrival of Guests / Arrival of Teams
0950 hrs	Riders Signing On Opens
1000 hrs	Arrival of VIPs
1015 hrs	Cavalcade Departs
1050 hrs	Riders Signing on Closes / Advance Vehicles Depart / Classification Leader Presentation / Riders Assemble at Start Line
1100 hrs	Petronas Le Tour de Langkawi Flag-Off
1115 hrs	VIPs Depart
1130 hrs	De-Rig Commences
1330 hrs	Roads Re-Open

## Finish Time Table

Finish Location : Melaka International Trade Centre, Melaka

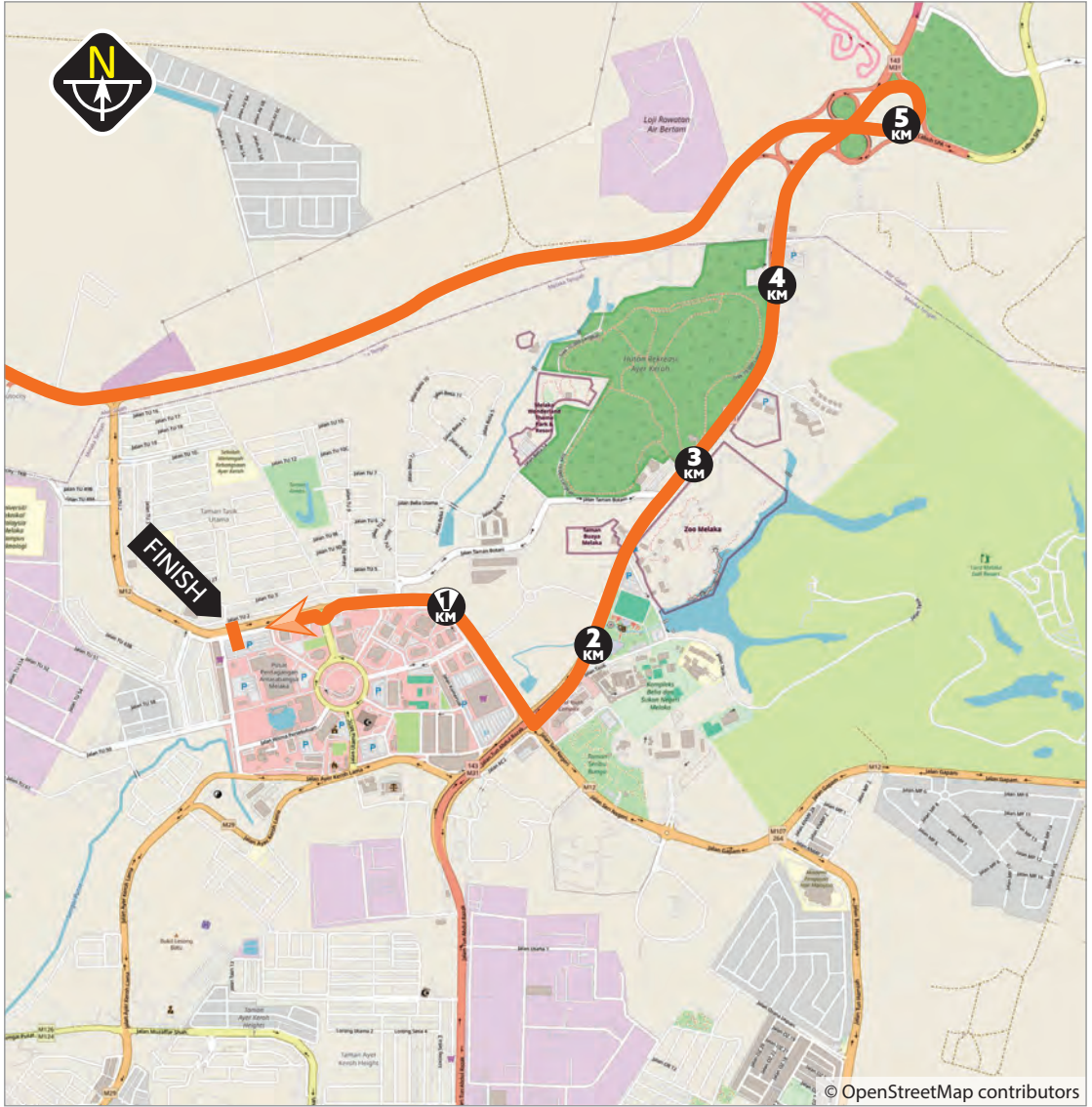
TIME	ACTIVITIES
0700 hrs	Race Facilities Crew on Site / Road Closure at Finish Area
0800 hrs	Race Security on Site / Race Officials on Site
0830 hrs	PA System on
0900 hrs	Side Events Start
1345 hrs	Arrival of Guests
1400 hrs	Arrival of VIPs / Advance Vehicles Arrive
1410 hrs	Cavalcade Arrives
1456 hrs	Petronas Le Tour de Langkawi Arrives - Fast Schedule
1507 hrs	Petronas Le Tour de Langkawi Arrives - Expected Schedule
1530 hrs	Prize Giving Ceremony
1600 hrs	VIPs Depart
1630 hrs	De-Rig Commences
1830 hrs	Roads Re-Open




# Finish Location Map



▶ Ayer Keroh



▶ 5km Profile

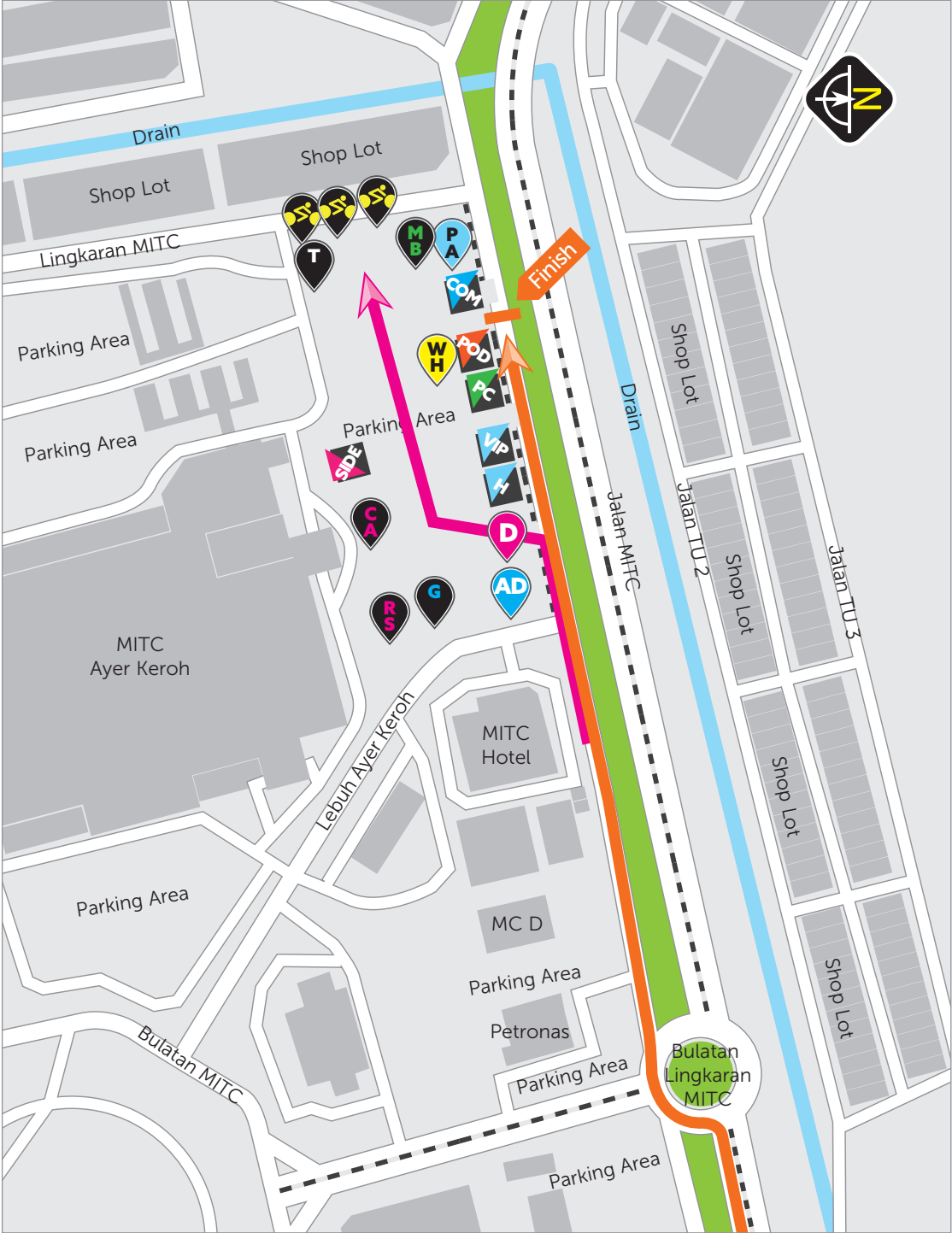






# Finish Layout Map

▶ MITC Ayer Keroh



STAGE 5

Kuala Lumpur - Melaka

# Schedule



Start Location : Kuala Lumpur City Centre  
 Finish Location : MITC, Ayer Keroh, Melaka  
 Neutral Zone : 4.2 km  
 Race Distance : 167.3 km  
 Total Distance : 171.5 km

DISTANCE (km)		INSTRUCTION		DESCRIPTION	TIME TABLE			
FROM START	TO FINISH				Cavalcade @ 45mins	44kph	42kph	40kph
From Start Gantry at Kuala Lumpur City Centre, Kuala Lumpur - At traffic light junction turn right to Jalan Yap Kwan Seng, straight on for 1 traffic light junction, then turn right to Jalan Tun Razak, then turn left to Jalan Ampang and straight on for 2 traffic light junctions. End of the Neutralised Zone is on Jalan Ampang (Utama Motors World Sdn Bhd on the left).					10:15	11:00	11:00	11:00
0.0	167.3	RACE START PROPER		Utama Motors World Sdn Bhd on the left	10:23	11:08	11:08	11:08
0.6	166.7	Fork Junction	Keep Right	Continue to Jalan Ampang / Left to Jalan Ulu Klang	10:24	11:09	11:09	11:09
1.2	166.1	Traffic Light Junction	Straight On	3 Traffic Light Junctions in 1.1km	10:25	11:10	11:10	11:10
2.6	164.7	Splitter	Keep Left		10:27	11:12	11:12	11:12
2.8	164.5	Traffic Light Junction	Straight On	Jalan Chengal on the left	10:27	11:12	11:12	11:12
3.0	164.3	Sign	Straight On	Petronas Jalan Bukit Belacan on the left	10:27	11:12	11:12	11:13
3.1	164.2	Traffic Light Junction	Straight On	4 Traffic Light Junctions in 1.4km	10:27	11:12	11:12	11:13
4.8	162.5	Traffic Light Junction	Turn Right	To Jalan Taman Putra	10:30	11:15	11:15	11:15
5.0	162.3	Traffic Light Junction	Straight On	6 Traffic Light Junctions in 2.0km	10:30	11:15	11:15	11:16
7.1	160.2	Traffic Light Junction	Turn Left	To Jalan Hulu Langat	10:33	11:18	11:18	11:19
7.2	160.1	KOM Start - 86m	Straight On		10:33	11:18	11:18	11:19
10.3	157.0	KOM 1 - AMPANG	Straight On	Cat 2, 214m (Yellow sign "Hutan Simpan Kekal" on the left)	10:37	11:22	11:23	11:23
14.3	153.0	Junction	Straight On	Jalan Saujana 1 on the right	10:42	11:27	11:28	11:29
14.8	152.5	Traffic Light Junction	Turn Right	To Jalan Sungai Tekali - Dir : Sg Tekali / Semenyih / K. Kelawang	10:43	11:28	11:29	11:30
14.9	152.4	Traffic Light Junction	Turn Left	To Jalan Sungai Tekali - Masjid Pekan Bt 14 Hulu Langat on the right	10:43	11:28	11:29	11:30
17.5	149.8	[CAUTION!]	Straight On	Speed Humps - 2X	10:47	11:32	11:33	11:34



# Schedule



## STAGE 5

Start Location : Kuala Lumpur City Centre  
 Finish Location : MITC, Ayer Keroh, Melaka  
 Neutral Zone : 4.2 km  
 Race Distance : 167.3 km  
 Total Distance : 171.5 km

DISTANCE (km)		INSTRUCTION		DESCRIPTION	TIME TABLE			
FROM START	TO FINISH				Cavalcade @ 45mins	44kph	42kph	40kph
19.7	147.6	KOM Start - 79m	Straight On	Sign "Zon Pengawasan Cerun" on the left	10:50	11:35	11:36	11:38
23.0	144.3	KOM 2 - BUKIT HANTU	Straight On	Cat 2, 310m (Sign "Bukit Hantu" on the right)	10:54	11:39	11:41	11:43
25.6	141.7	T-Junction	Turn Right	To Jalan Sungai Lalang - Dir : Semenyih / Kajang	10:58	11:43	11:45	11:46
29.0	138.3	Sign	Straight On	Empangan Semenyih Entrance Gate on the left	11:02	11:47	11:49	11:52
30.0	137.3	DRINK START	Straight On	Sign "Semenyih Memorial Hills" on the left	11:04	11:49	11:51	11:53
30.0	137.3	WASTE ZONE 1 START	Straight On		11:04	11:49	11:51	11:53
30.5	136.8	WASTE ZONE 1 END	Straight On		11:05	11:50	11:52	11:54
31.5	135.8	[CAUTION!]	Straight On	Narrow Bridge - Sungai Tekala	11:06	11:51	11:53	11:55
35.5	131.8	[CAUTION!]	Straight On	Steel Bridge / Speed Humps - 2X	11:11	11:56	11:59	12:01
39.2	128.1	[CAUTION!]	Straight On	Speed Humps - 2X / Sek Keb Ulu Semenyih on the right	11:16	12:01	12:04	12:07
43.8	123.5	[CAUTION!]	Straight On	Speed Humps - 4X	11:23	12:08	12:11	12:14
44.0	123.3	Junction	Straight On	Taman Seri Segar Semenyih on the right	11:23	12:08	12:11	12:14
44.8	122.5	Traffic Light Junction	Turn Left	To Jalan Semenyih - Dir : Seremban / Mantin	11:24	12:09	12:12	12:15
45.2	122.1	Traffic Light Junction	Straight On	Jalan Bangi Lama & Soho Hotel on the right	11:25	12:10	12:13	12:16
45.5	121.8	SPRINT 1 - SEMENYIH	Straight On	Petronas Pekan Semenyih on the right	11:25	12:10	12:13	12:16
45.6	121.7	Traffic Light Junction	Both Side	Splitter / Jalan Broga on the left	11:25	12:10	12:13	12:16
46.5	120.8	Splitter	Keep Left	2 Splitters in 700m	11:26	12:11	12:14	12:18
47.6	119.7	Sign	Straight On	Petronas Taman Pelangi Semenyih on the left	11:28	12:13	12:16	12:19
47.8	119.5	Traffic Light Junction	Straight On	7 Traffic Light Junctions in 2.7km	11:28	12:13	12:16	12:20

## Kuala Lumpur - Melaka

# Schedule



Start Location : Kuala Lumpur City Centre  
 Finish Location : MITC, Ayer Keroh, Melaka  
 Neutral Zone : 4.2 km  
 Race Distance : 167.3 km  
 Total Distance : 171.5 km

DISTANCE (km)		INSTRUCTION		DESCRIPTION	TIME TABLE			
FROM START	TO FINISH				Cavalcade @ 45mins	44kph	42kph	40kph
50.9	116.4	Fork Junction	Keep Right	To Jalan Semenyih / left to Jalan Kesuma 7	11:32	12:17	12:21	12:24
51.7	115.6	Traffic Light Junction	Straight On	6 Traffic Light Junctions in 3.2km	11:33	12:18	12:22	12:26
55.8	111.5	WASTE ZONE 2 START	Straight On		11:39	12:24	12:28	12:32
56.3	111.0	WASTE ZONE 2 END	Straight On		11:40	12:25	12:28	12:32
59.3	108.0	Traffic Light Junction	Straight On	2 Traffic Light Junctions in 1.1km	11:44	12:29	12:33	12:37
61.0	106.3	[CAUTION!] / Traffic light junction	Straight On	Traffic light junction / Speed Humps / Sek Keb Mantin on the right	11:46	12:31	12:35	12:40
61.6	105.7	Traffic Light Junction	Straight On	Jalan Mantin-Sungai Machang Hill on the left / Pusat Hemodialisis Suria on the right	11:47	12:32	12:36	12:40
64.3	103.0	Traffic Light Junction	Straight On	Right to Mantin Plaza Toll @ Kajang-Seremban Highway	11:51	12:36	12:40	12:44
66.4	100.9	KOM Start - 104m	Straight On	Bus stop on the left / Pejabat Perhutanan on the right	11:53	12:38	12:43	12:48
68.9	98.4	KOM 3 - BUKIT MANTIN	Straight On	Cat 3, 224m (Sign "Lapang Sasar Mantin" on the left)	11:57	12:42	12:46	12:51
72.6	94.7	Traffic Light Junction	Straight On	7 Traffic Light Junctions in 4.2km	12:02	12:47	12:52	12:57
77.0	90.3	Sign	Straight On	Masjid Jamek Bandar Seremban on the left	12:08	12:53	12:58	13:04
77.3	90.0	Cross Junction	Turn Right	To Jalan Yam Tuan	12:08	12:53	12:58	13:04
77.4	89.9	Traffic Light Junction	Straight On	3 Traffic Light Junctions in 400m	12:08	12:53	12:59	13:04
78.1	89.2	SPRINT 2 - SEREMBAN	Straight On	Majlis Perbandaran Seremban on the left	12:09	12:54	13:00	13:05
78.2	89.1	Traffic Light Junction	Straight On	2 Traffic Light Junctions in 1.0km	12:09	12:54	13:00	13:05



# Schedule



## STAGE 5

Start Location : Kuala Lumpur City Centre  
 Finish Location : MITC, Ayer Keroh, Melaka  
 Neutral Zone : 4.2 km  
 Race Distance : 167.3 km  
 Total Distance : 171.5 km

DISTANCE (km)		INSTRUCTION		DESCRIPTION	TIME TABLE			
FROM START	TO FINISH				Cavalcade @ 45mins	44kph	42kph	40kph
78.4	88.9	T-Junction	Turn Left	To Jalan Zaaba	12:10	12:55	13:00	13:06
78.9	88.4	Traffic Light Junction	Straight On	2 Traffic Light Junctions in 100m	12:10	12:55	13:01	13:06
79.6	87.7	Traffic Light Junction	Straight On	Jalan Dato' Muda Linggi & Balai Bomba dan Penyelamat Seremban on the left	12:11	12:56	13:02	13:07
80.1	87.2	T-Junction	Turn Left	To Jalan Tunku Antah - Dir : Tampin / Rahang / Sign "Goodyear" on the right	12:12	12:57	13:02	13:08
80.3	87.0	Traffic Light Junction	Straight On	2 Traffic Light Junctions in 300m	12:12	12:57	13:03	13:08
81.6	85.7	Fork Junction	Keep Right	To Jalan Rahang	12:14	12:59	13:05	13:10
81.7	85.6	WASTE ZONE 3 START	Straight On		12:14	12:59	13:05	13:11
82.2	85.1	WASTE ZONE 3 END	Straight On		12:15	13:00	13:05	13:11
82.2	85.1	FEEDING ZONE START	Straight On		12:15	13:00	13:05	13:11
83.0	84.3	Traffic Light Junction	Straight On	Persiaran Layang-layang 2 on the right	12:16	13:01	13:07	13:13
83.2	84.1	FEEDING ZONE END	Straight On		12:16	13:01	13:07	13:13
83.2	84.1	WASTE ZONE 4 START	Straight On		12:16	13:01	13:07	13:13
83.7	83.6	WASTE ZONE 4 END	Straight On		12:17	13:02	13:08	13:14
84.7	82.6	Sign	Straight On	Petronas Senawang 1 on the left	12:18	13:03	13:09	13:15
85.0	82.3	Traffic Light Junction	Straight On	2 Traffic Light Junctions in 200m	12:19	13:04	13:09	13:16
96.4	70.9	Sign	Straight On	White sign "Pedas" on the left	12:34	13:19	13:26	13:33
100.1	67.2	Traffic Light Junction	Straight On	Jalan Perusahaan Utama on the left	12:39	13:24	13:31	13:38
100.3	67.0	SPRINT 3 - REMBAU	Straight On	Seowon Precision Glass (M) Sdn Bhd on the left	12:40	13:25	13:31	13:38

## Kuala Lumpur - Melaka

# Schedule



Start Location : Kuala Lumpur City Centre  
 Finish Location : MITC, Ayer Keroh, Melaka  
 Neutral Zone : 4.2 km  
 Race Distance : 167.3 km  
 Total Distance : 171.5 km

DISTANCE (km)		INSTRUCTION		DESCRIPTION	TIME TABLE			
FROM START	TO FINISH				Cavalcade @ 45mins	44kph	42kph	40kph
101.1	66.2	Traffic Light Junction	Straight On	3 Traffic Light Junctions in 3.0km	12:41	13:26	13:32	13:40
104.2	63.1	Sign	Straight On	Petronas Rembau on the right	12:45	13:30	13:37	13:44
115.5	51.8	Sign	Straight On	Petronas Kota on the left	13:00	13:45	13:53	14:01
115.7	51.6	Traffic Light Junction	Straight On	2 Traffic Light Junctions in 700m	13:01	13:46	13:53	14:02
117.2	50.1	Sign	Straight On	Balai Bomba dan Penyelamat Kota on the left	13:03	13:48	13:55	14:04
120.0	47.3	Traffic Light Junction	Turn Right	Dir : Alor Gajah	13:06	13:51	13:59	14:08
125.4	41.9	Roundabout	2nd Exit	To Lebu AMJ / Left to Simpang Ampat Plaza Toll	13:14	13:59	14:07	14:16
125.8	41.5	Splitter	Keep Left		13:14	13:59	14:08	14:17
126.1	41.2	Sign	Straight On	Petronas Simpang Ampat on the right	13:15	14:00	14:08	14:17
126.7	40.6	Traffic Light Junction	Straight On	8 Traffic Light Junctions in 9.7km	13:16	14:01	14:09	14:18
137.0	30.3	Sign	Straight On	Petronas Lebu AMJ, Sungai Petai on the left	13:30	14:15	14:24	14:34
137.4	29.9	Traffic Light Junction	Straight On	2 Traffic Light Junctions in 2.3km	13:30	14:15	14:24	14:34
140.0	27.3	Sign	Straight On	Petronas Rembia on the right	13:34	14:19	14:28	14:38
140.9	26.4	Traffic Light Junction	Straight On	4 Traffic Light Junctions in 5.6km	13:35	14:20	14:29	14:39
147.0	20.3	Sign	Straight On	Petronas Cheng on the right	13:43	14:28	14:38	14:49
147.3	20.0	DRINK FINISH	Straight On		13:44	14:29	14:38	14:49
147.3	20.0	WASTE ZONE 5 START	Straight On		13:44	14:29	14:38	14:49
147.8	19.5	WASTE ZONE 5 END	Straight On		13:44	14:29	14:39	14:50
147.9	19.4	Traffic Light Junction	Straight On	2 Traffic Light Junctions in 400m	13:44	14:29	14:39	14:50
149.2	18.1	Traffic Light Junction	Turn Left	To Jalan Krubong	13:46	14:31	14:41	14:52



# Schedule



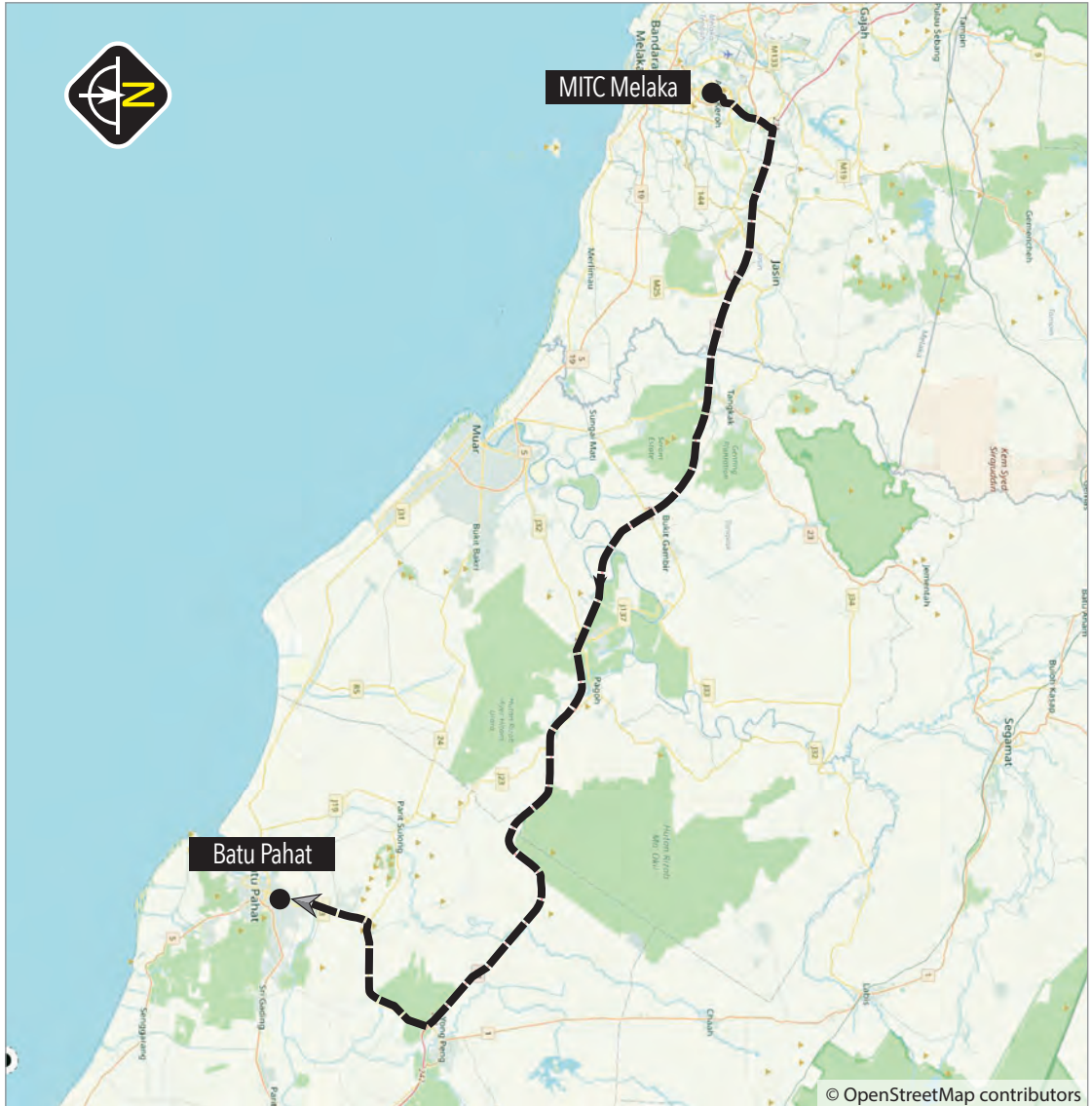
## STAGE 5

Start Location : Kuala Lumpur City Centre  
 Finish Location : MITC, Ayer Keroh, Melaka  
 Neutral Zone : 4.2 km  
 Race Distance : 167.3 km  
 Total Distance : 171.5 km

DISTANCE (km)		INSTRUCTION		DESCRIPTION	TIME TABLE			
FROM START	TO FINISH				Cavalcade @ 45mins	44kph	42kph	40kph
149.7	17.6	[CAUTION!]	Straight On	Speed Humps - Sek Keb Cheng on the right	13:47	14:32	14:42	14:53
152.7	14.6	Traffic Light Junction	Straight On	2 Traffic Light Junctions in 600m	13:51	14:36	14:46	14:57
153.7	13.6	Splitter	Keep Left	LT Hardware Trading Sdn Bhd on the left	13:52	14:37	14:48	14:59
154.1	13.2	Traffic Light Junction	Turn Right	To Lebuhraya SPA	13:53	14:38	14:48	14:59
156.3	11.0	Traffic Light Junction	Straight On	Jalan Tuanku Abdul Rahman on the right	13:56	14:41	14:51	15:02
156.8	10.5	Sign	Straight On	Petronas Lebuhraya SPA Ayer Keroh on the left	13:57	14:42	14:52	15:03
157.3	10.0	Traffic Light Junction	Straight On	Jalan Autocity - tkb on the left	13:57	14:42	14:53	15:04
162.0	5.3	Fork Junction	Bear Left	To Jalan Tun Abdul Razak - Dir : Ayer Keroh / Pusat Bandar	14:04	14:49	14:59	15:11
163.0	4.3	Sign	Straight On	Petronas Ayer Keroh 3 on the left	14:05	14:50	15:01	15:13
164.5	2.8	Traffic Light Junction	Straight On	Jalan Taman Botanikal on the right	14:07	14:52	15:03	15:15
165.3	2.0	Fork Junction	Bear Left	To Jalan Tun Abdul Razak	14:08	14:53	15:04	15:16
165.7	1.6	Traffic Light Junction	Turn Right	To Jalan MITC - Sign "Hang Tuah Jaya" on the left	14:09	14:54	15:05	15:17
166.5	0.8	Sign	Straight On	Mydin MITC Ayer Keroh on the left	14:10	14:55	15:06	15:18
166.8	0.5	Roundabout	2nd Exit	Lingkar MITC / Pejabat KWSP Melaka & Petronas MITC on the left	14:10	14:55	15:06	15:18
167.1	0.2	Sign	Straight On	Petronas MITC on the left	14:11	14:56	15:07	15:19
167.3	0.0	Race Finish at Melaka International Trade Centre (MITC), Ayer Keroh, Melaka			14:11	14:56	15:07	15:19

## Kuala Lumpur - Melaka

# Transfer to Hotel Map



### The Katerina Hotel


Estimated travel time : 1hr 37 mins  
Estimated distance : 128 km




### Pinetree Hotel

Estimated travel time : 1 hr 34 mins  
Estimated distance : 127 km

Scan here to HQ Hotel



The Katerina Hotel  
Batu Pahat



Scan here to HQ Hotel



Pinetree Hotel  
Batu Pahat

