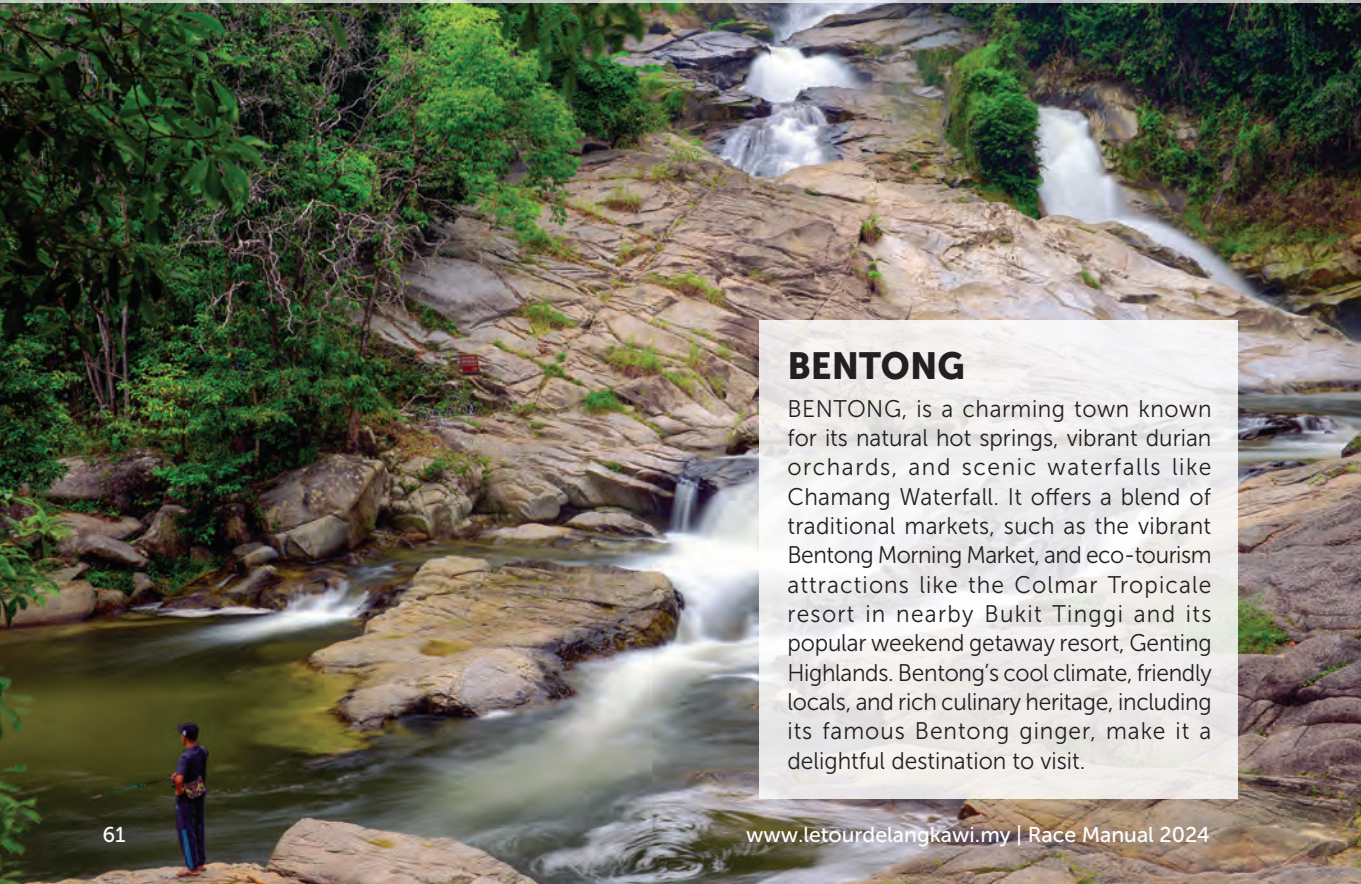


## KUALA KUBU BHARU

KUALA Kubu Bharu, is a unique town known for its flourishing landscapes and colonial charm. It's a gateway to outdoor activities such as white-water rafting, hiking at Bukit Kutu, and exploring the Sungai Selangor Dam. The town's historical architecture and serene ambiance make it a peaceful retreat. Notable attractions include the Kuala Kubu Bharu Railway Station and the nearby Chiling Waterfall. Esteemed as a low carbon city, the sole district local authority to receive this distinguished acknowledgement, Kuala Kubu Bharu was honoured with the Diamond Recognition Award by the Malaysia Green Technology Corporation, in line with the 2019 Low Carbon Cities Award at the prestigious International Greentech & Eco Products Exhibition & Conference Malaysia (IGEM).



# STAGE 4



## BENTONG

BENTONG, is a charming town known for its natural hot springs, vibrant durian orchards, and scenic waterfalls like Chamang Waterfall. It offers a blend of traditional markets, such as the vibrant Bentong Morning Market, and eco-tourism attractions like the Colmar Tropicale resort in nearby Bukit Tinggi and its popular weekend getaway resort, Genting Highlands. Bentong's cool climate, friendly locals, and rich culinary heritage, including its famous Bentong ginger, make it a delightful destination to visit.



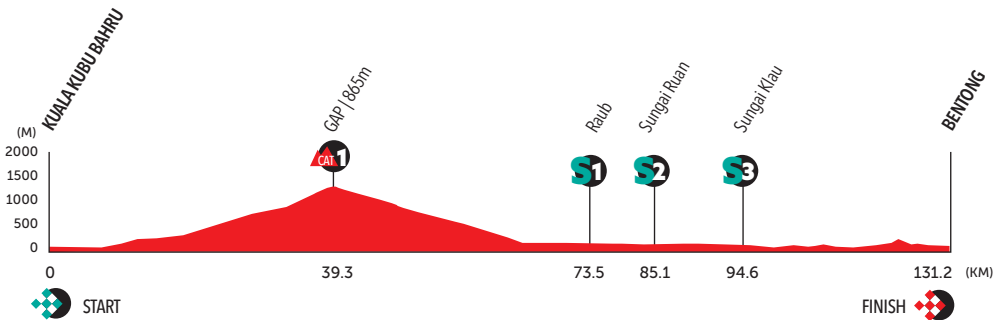
# Stage Map



Wednesday, 2 October 2024 **▶ Kuala Kubu Bharu - Bentong**  
 Race Distance: 131.2km



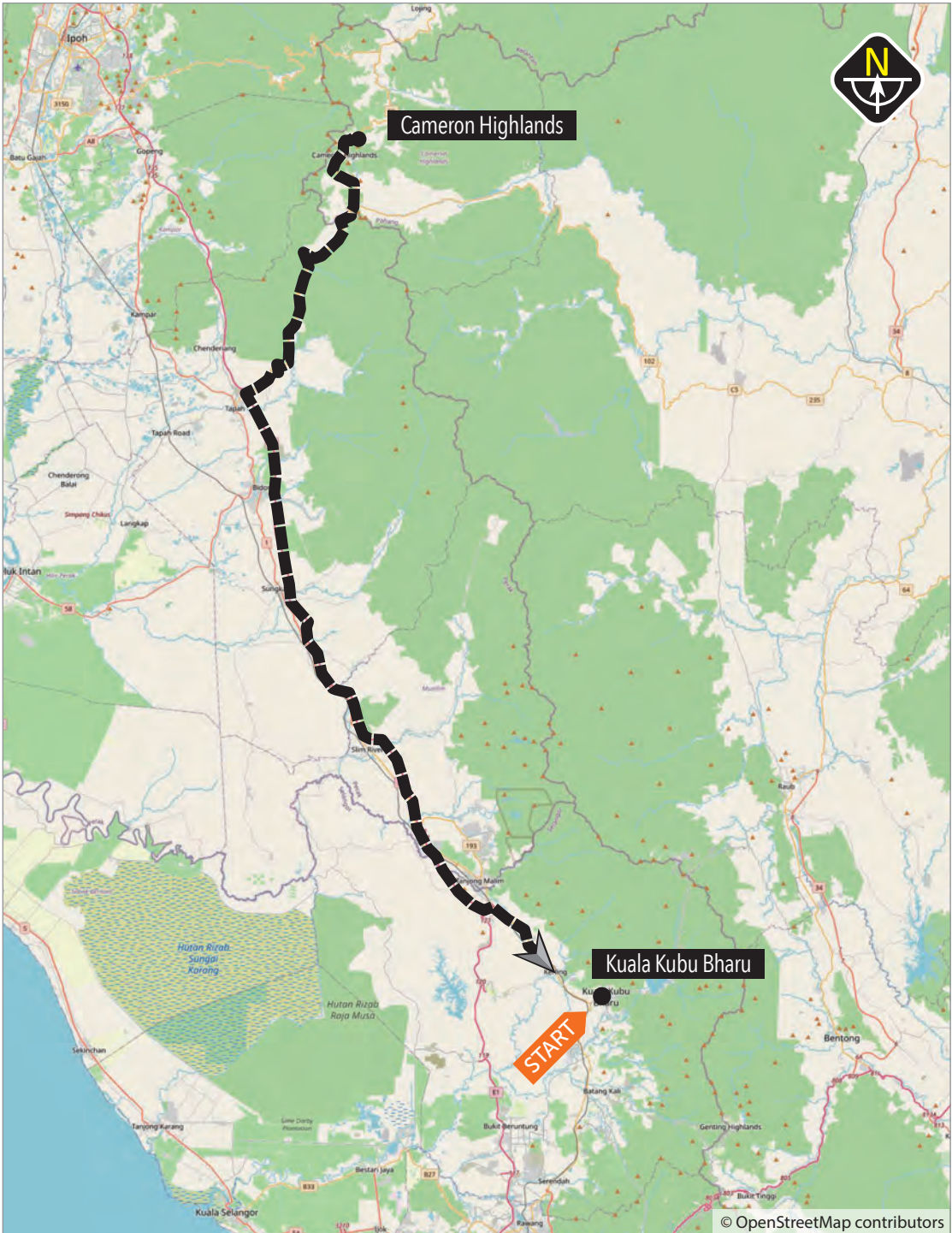
## Profile



# Transfer to Start Map



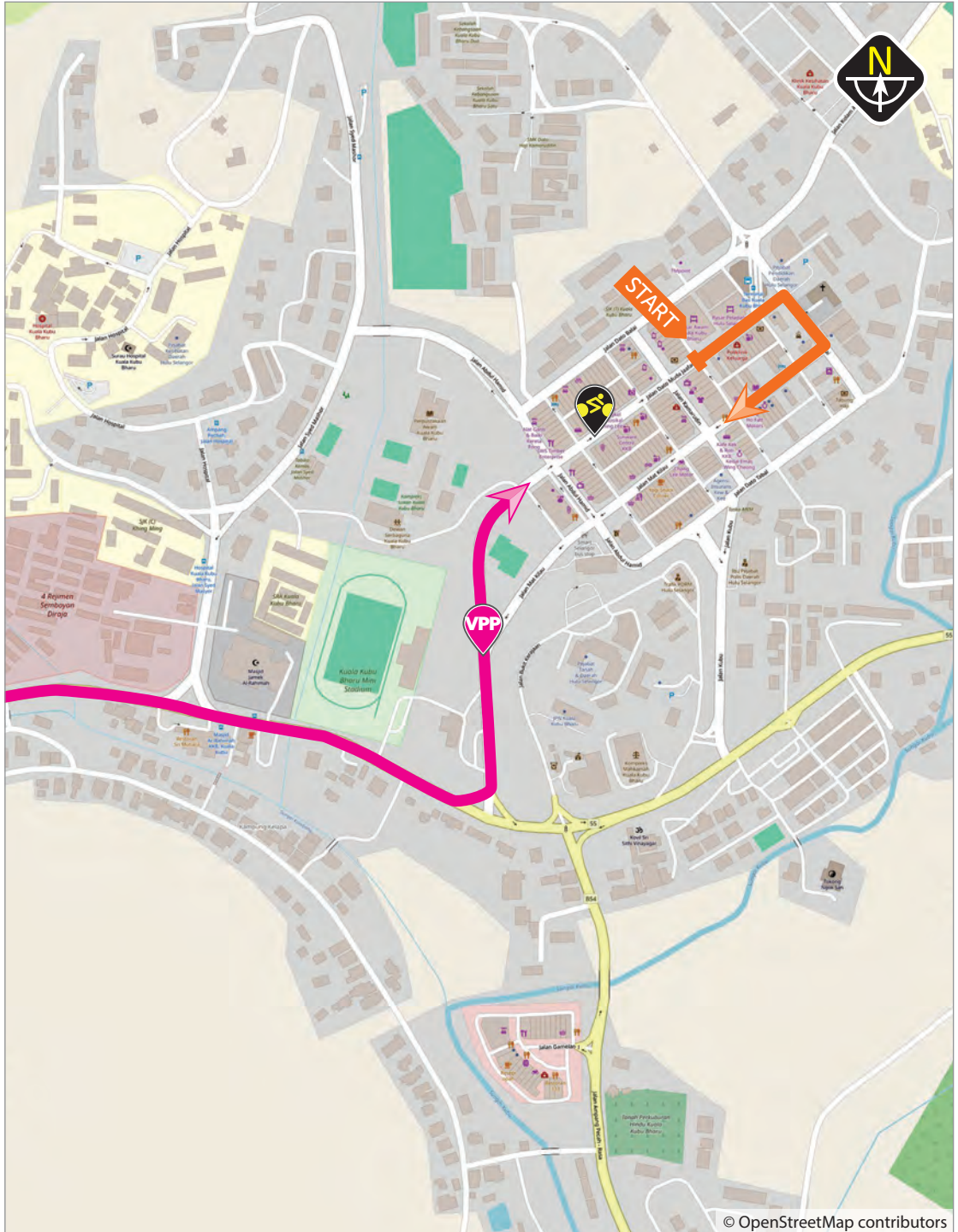
## STAGE 4



Estimated travel time : 2 hrs 30 mins  
Estimated distance : 152.0 km



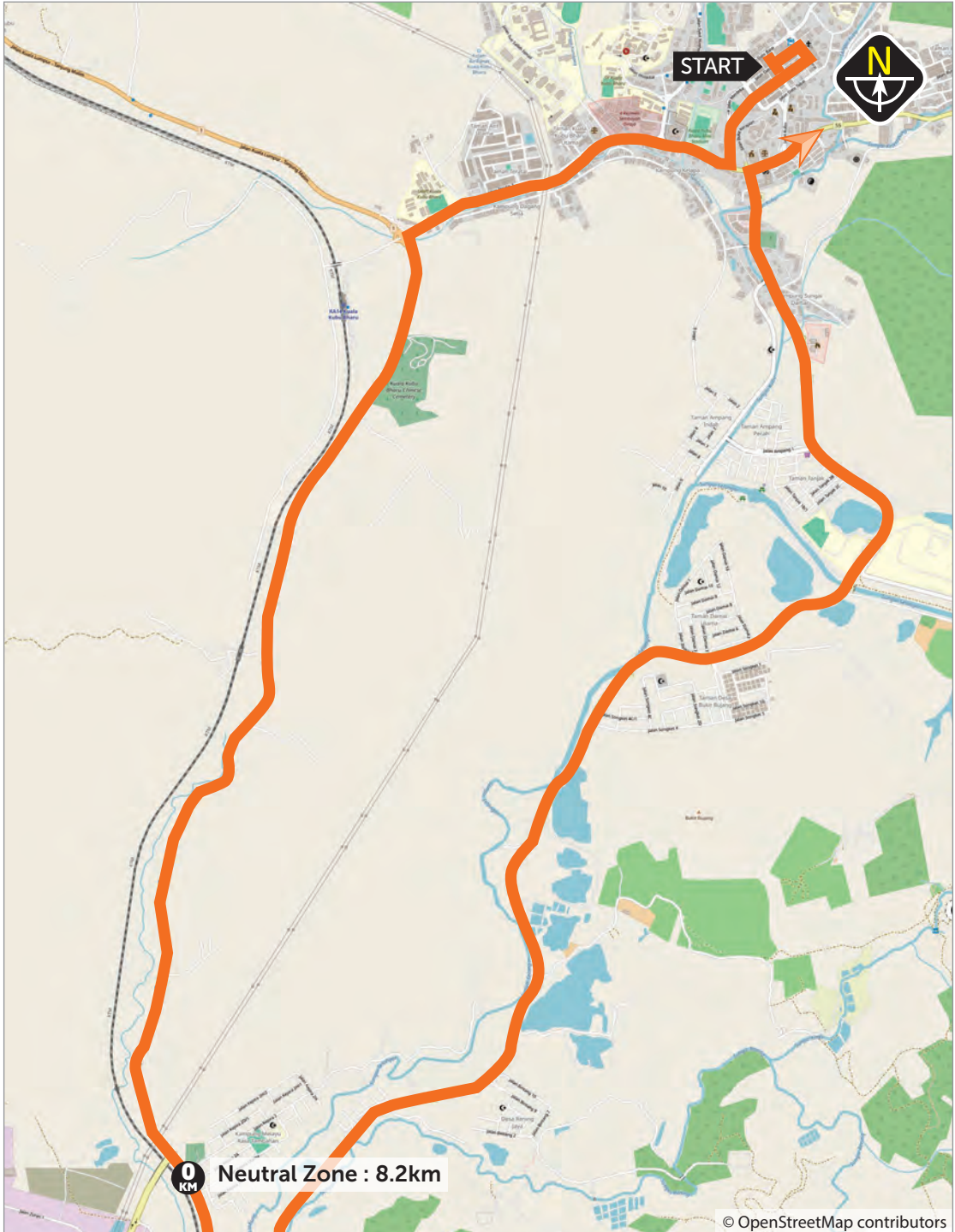
# Vehicle Passage Point



# Start Location Map



▶ Kuala Kubu Bharu



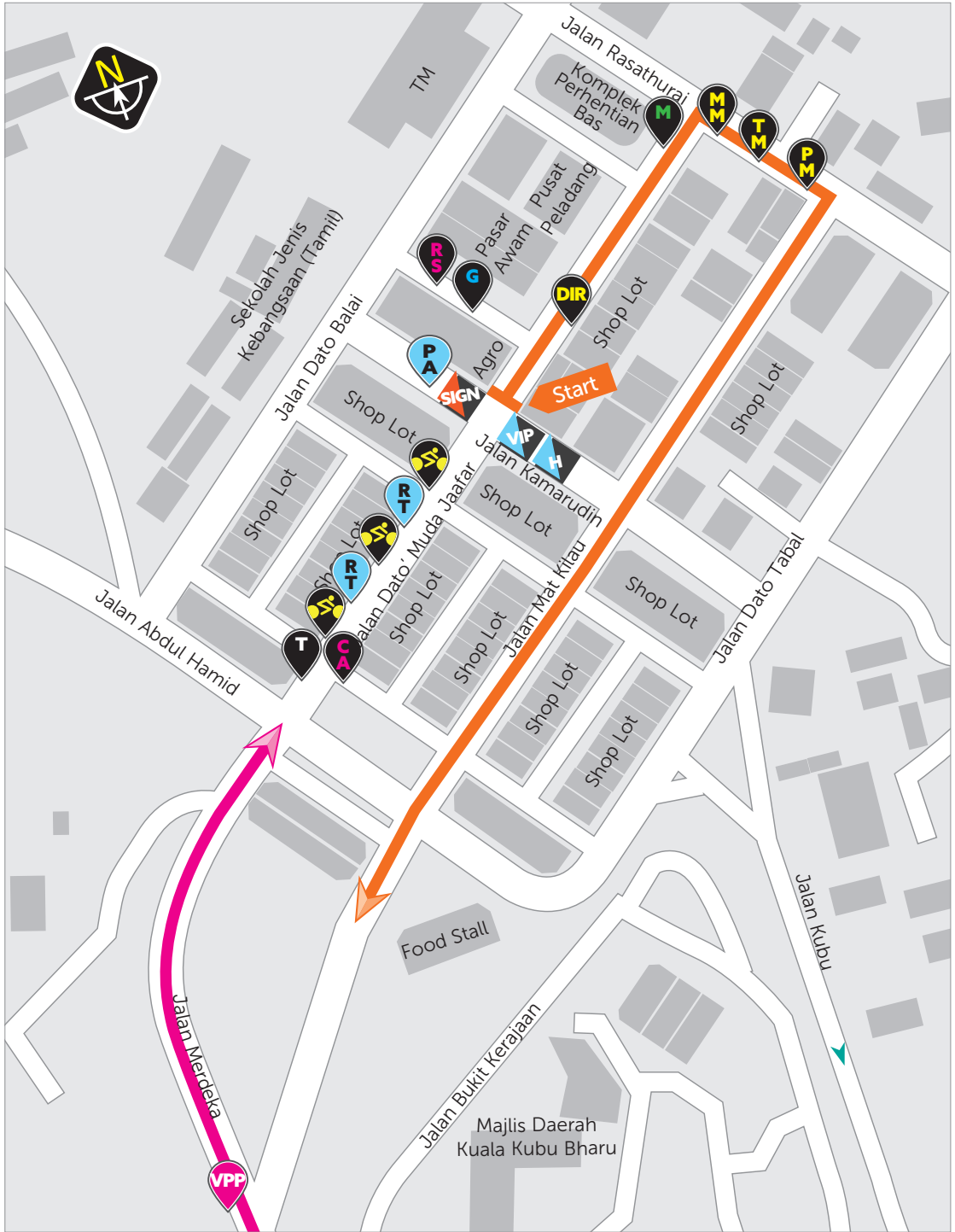
STAGE 4

Kuala Kubu Bharu - Bentong

# Start Layout Map



## ▶ Jalan Dato' Muda Jaafar



# Time Table



## Start Time Table

Start Location : Jalan Dato' Muda Jaafar, Kuala Kubu Bharu

TIME	ACTIVITIES
0630 hrs	VPP in Operation / Race Facilities Crew on Site / Race Security on Site / Road Closure at Start Area
0700 hrs	PA System on
1030 hrs	Race Officials on Site
1040 hrs	Arrival of Guests / Arrival of Teams
1050 hrs	Riders Signing On Opens
1100 hrs	Arrival of VIPs
1115 hrs	Cavalcade Departs
1150 hrs	Riders Signing on Closes / Advance Vehicles Depart / Classification Leader Presentation / Riders Assemble at Start Line
1200 hrs	<b>Petronas Le Tour de Langkawi Flag-Off</b>
1215 hrs	VIPs Depart
1230 hrs	De-Rig Commences
1430 hrs	Roads Re-Open

## Finish Time Table

Finish Location : Dataran Bentong

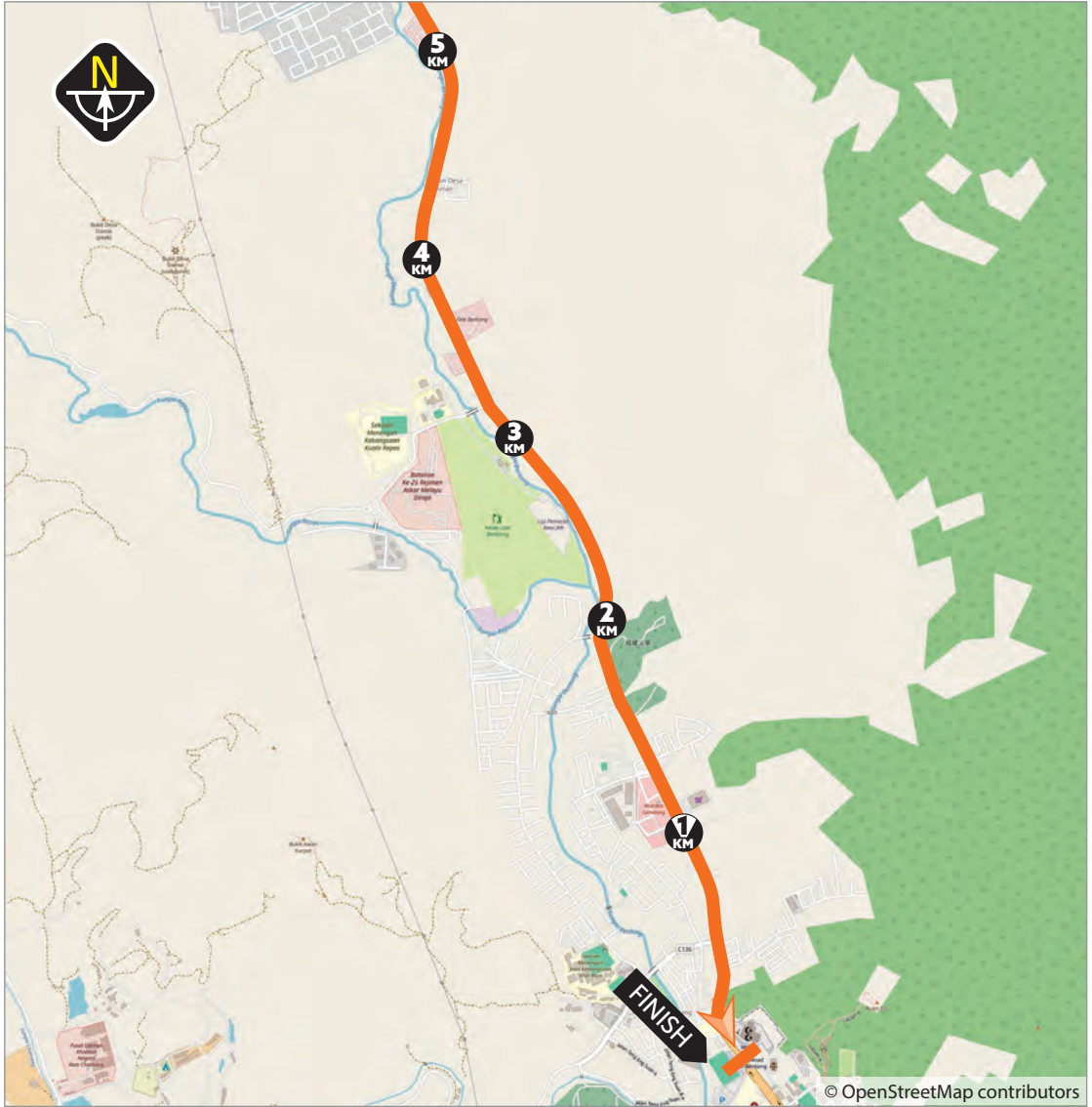
TIME	ACTIVITIES
0700 hrs	Race Facilities Crew on Site / Road Closure at Finish Area
0800 hrs	Race Security on Site / Race Officials on Site
0830 hrs	PA System on
0900 hrs	Side Events Start
1350 hrs	Arrival of Guests
1410 hrs	Arrival of VIPs
1415 hrs	Advance Vehicles Arrive
1425 hrs	Cavalcade Arrives
1511 hrs	<b>Petronas Le Tour de Langkawi Arrives - Fast Schedule</b>
1519 hrs	<b>Petronas Le Tour de Langkawi Arrives - Expected Schedule</b>
1535 hrs	Prize Giving Ceremony
1605 hrs	VIPs Depart
1635 hrs	De-Rig Commences
1835 hrs	Roads Re-Open




# Finish Location Map



▶ Bentong



## ▶ 5km Profile

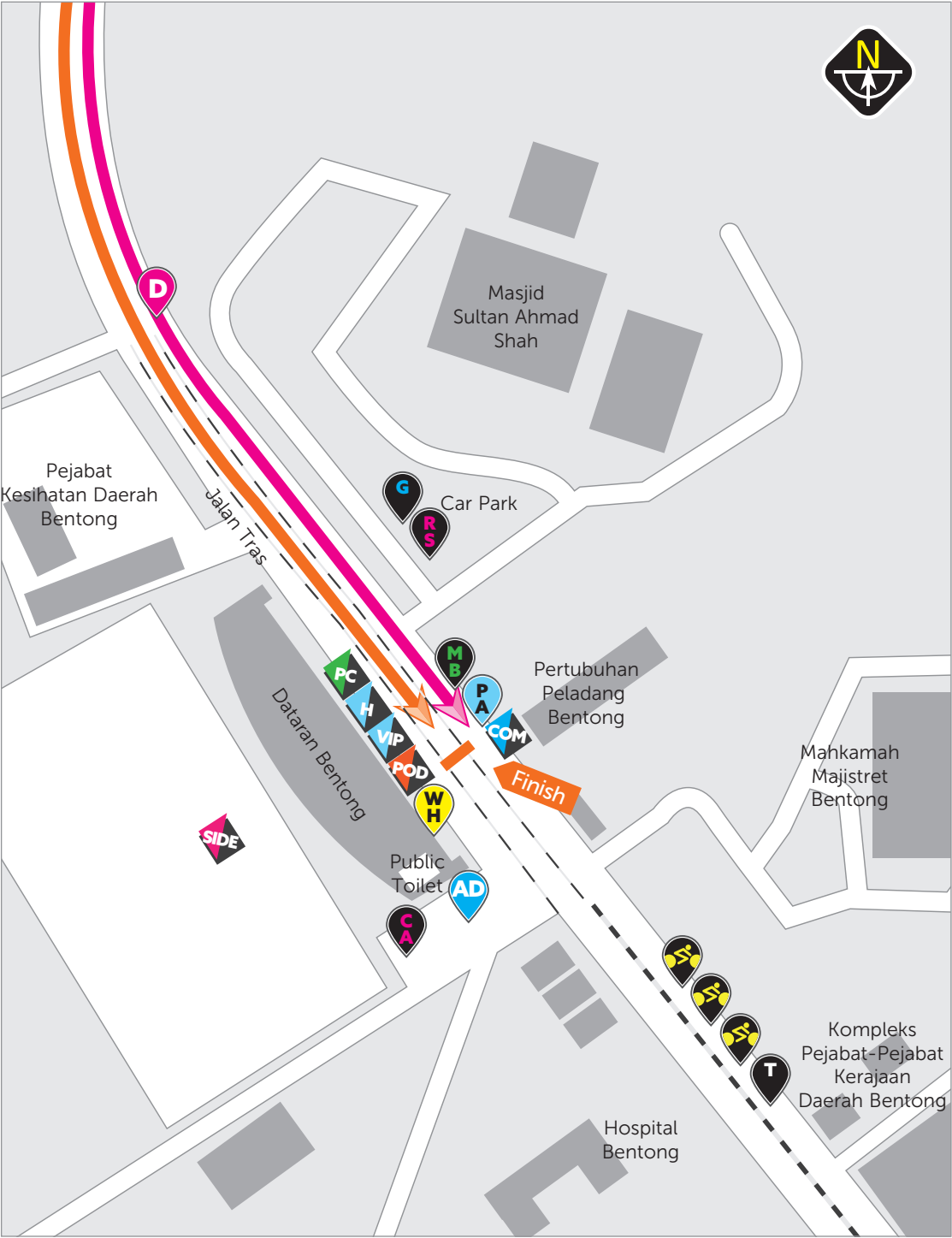






# Finish Layout Map

▶ Dataran Bentong



STAGE 4

Kuala Kubu Bharu - Bentong

# Schedule



Start Location : Jalan Dato' Muda Jaafar,  
Kuala Kubu Bharu  
Finish Location : Dataran Bentong, Bentong  
Neutral Zone : 8.2 km  
Race Distance : 131.2 km  
Total Distance : 139.4 km

DISTANCE (km)		INSTRUCTION		DESCRIPTION	TIME TABLE			
FROM START	TO FINISH				Cavalcade @ 45mins	45kph	43kph	41kph
From Start Gantry at Jalan Dato' Muda Jaafar, Kuala Kubu Bharu - then turn right to Jalan Rasathurai and turn right to Jalan Mat Kilau, then take 2nd exit at roundabout, then turn left to Jalan Merdeka and turn right to Laluan 55 (Jalan Kuala Kubu - Fraser's Hill), then straight on through traffic light junction and junction, then turn left to Jalan Kuala Lumpur - Tanjung Malim. End of Neutralised Zone at Jalan Kuala Lumpur - Tanjung Malim (Rasa bus stop on the left).					11:15	12:00	12:00	12:00
0.0	131.2	RACE START PROPER		Jalan Kuala Lumpur - Tanjung Malim (Rasa bus stop on the left)	11:31	12:16	12:16	12:16
0.7	130.5	Junction	Turn Left	To Jalan Ampang Pechah	11:32	12:17	12:17	12:17
6.5	124.7	Sign	Straight On	Sekolah Menengah Kebangsaan Ampang Pecah on the left	11:40	12:25	12:25	12:26
8.6	122.6	Bridge	Straight On	Sungai Kubu	11:42	12:27	12:28	12:29
8.8	122.4	Traffic Light Junction	Turn Right	To Laluan 55 (Jalan Kuala Kubu - Fraser's Hill) / Sign "MPHS" on the left	11:43	12:28	12:28	12:29
14.7	116.5	Sign	Straight On	Empangan Sungai Selangor on the left	11:51	12:36	12:37	12:38
20.3	110.9	KOM Start - 262m	Straight On	Bridge - Sungai Kul	11:58	12:43	12:44	12:46
21.7	109.5	[CAUTION!]	Bear Left	2 Sharp Bends in 3.0km	12:00	12:45	12:46	12:48
25.0	106.2	[CAUTION!]	Straight On	Road under construction	12:04	12:49	12:51	12:53
29.0	102.2	[CAUTION!]	Bear Right	Sharp Bend	12:10	12:55	12:56	12:59
29.4	101.8	[CAUTION!]	Bear Left	Sharp Bend	12:10	12:55	12:57	12:59
30.0	101.2	DRINK START	Straight On		12:11	12:56	12:58	13:00
30.0	101.2	WASTE ZONE 1 START	Straight On		12:11	12:56	12:58	13:00
30.5	100.7	WASTE ZONE 1 END	Straight On		12:12	12:57	12:59	13:01
37.4	93.8	[CAUTION!]	Bear Left	Sharp Bend	12:21	13:06	13:08	13:11
39.3	91.9	Junction	Straight On	Jalan Gap - Bukit Fraser on the left	12:23	13:08	13:11	13:14
39.3	91.9	KOM 1 - GAP	Straight On	Cat 1, 865m (Sign "Bukit Fraser Raub" on the left)	12:23	13:08	13:11	13:14
40.3	90.9	[CAUTION!]	Bear Right	Sharp Bend	12:25	13:10	13:12	13:15
53.3	77.9	WASTE ZONE 2 START	Straight On		12:42	13:27	13:30	13:34



# Schedule



# STAGE 4

Start Location : Jalan Dato' Muda Jaafar,  
Kuala Kubu Bharu  
Finish Location : Dataran Bentong, Bentong  
Neutral Zone : 8.2 km  
Race Distance : 131.2 km  
Total Distance : 139.4 km

DISTANCE (km)		INSTRUCTION		DESCRIPTION	TIME TABLE			
FROM START	TO FINISH				Cavalcade @ 45mins	45kph	43kph	41kph
53.8	77.4	WASTE ZONE 2 END	Straight On		12:43	13:28	13:31	13:35
54.4	76.8	[CAUTION!]	Straight On	Road Under Construction	12:44	13:29	13:32	13:36
55.7	75.5	[CAUTION!]	Bear Left	3 Sharp Bends in 3.5km	12:45	13:30	13:34	13:38
60.0	71.2	Sign	Straight On	Balai Polis Teranum on the right	12:51	13:36	13:40	13:44
61.3	69.9	[CAUTION!]	Bear Left	Sharp Bend	12:53	13:38	13:42	13:46
62.7	68.5	Steel Bridge	Straight On	Sungai Teras	12:55	13:40	13:43	13:48
64.2	67.0	[CAUTION!]	Bear Left	Sharp Bend	12:57	13:42	13:46	13:51
65.7	65.5	[CAUTION!]	Straight On	Narrow bridge - Sungai Bilut	12:59	13:44	13:48	13:53
66.5	64.7	Bridge	Straight On	Sungai Bilut	13:00	13:45	13:49	13:54
69.0	62.2	T-Junction	Turn Left	To Federal Rte 8, Lebuhraya Kuala Lumpur - Gua Musang	13:03	13:48	13:52	13:57
69.2	62.0	Traffic Light Junction	Straight On	Jalan Felda Krau on the right	13:03	13:48	13:53	13:58
72.3	58.9	Junction	Turn Left	To Jalan Aman	13:07	13:52	13:57	14:02
72.4	58.8	Cross Junction	Turn Right	To Jalan Dato' Abdullah - Digital Clock of Raub on the left	13:08	13:53	13:57	14:02
72.6	58.6	[CAUTION!]	Straight On	Speed Humps	13:08	13:53	13:57	14:02
72.8	58.4	T-Junction	Turn Right	To Jalan Cheroh - Dataran Raub on the right	13:08	13:53	13:58	14:03
72.9	58.3	[CAUTION!]	Straight On	Speed Humps	13:08	13:53	13:58	14:03
73.2	58.0	T-Junction	Turn Left	To Jalan Lipis - Masjid Tengku Abu Bakar Raub on the right	13:09	13:54	13:58	14:03
73.5	57.7	SPRINT 1 - RAUB	Straight On	SWC Pembekal Alatan Dapur on the right	13:09	13:54	13:59	14:04
74.2	57.0	Traffic Light Junction	Straight On	Jalan Kampung Melayu Sempalit on the right	13:10	13:55	14:00	14:05
75.0	56.2	Sign	Straight On	Petronas on the right	13:11	13:56	14:01	14:06
76.8	54.4	Traffic Light Junction	Straight On	Lingkar Tengah Utama Expy. (Central Spine) on the right	13:13	13:58	14:03	14:09
78.7	52.5	Splitter	Keep Left	Continue to Jalan Lipis	13:16	14:01	14:06	14:11
79.0	52.2	Traffic Light Junction	Turn Right	To Jalan Pintu Padang - Ulu Gali	13:16	14:01	14:06	14:12

# Kuala Kubu Bharu - Bentong

# Schedule



Start Location : Jalan Dato' Muda Jaafar,  
Kuala Kubu Bharu  
Finish Location : Dataran Bentong, Bentong  
Neutral Zone : 8.2 km  
Race Distance : 131.2 km  
Total Distance : 139.4 km

DISTANCE (km)		INSTRUCTION		DESCRIPTION	TIME TABLE			
FROM START	TO FINISH				Cavalcade @ 45mins	45kph	43kph	41kph
79.2	52.0	WASTE ZONE 3 START	Straight On		13:17	14:02	14:06	14:12
79.7	51.5	WASTE ZONE 3 END	Straight On		13:17	14:02	14:07	14:13
81.5	49.7	Sign	Straight On	Klinik Kesihatan Ulu Gali on the left	13:20	14:05	14:10	14:16
83.7	47.5	Fork Junction	Turn Right	To Jalan Ulu Gali - Lembah Klau / Sign "Selamat Datang Kg Ulu Gali" on the left	13:23	14:08	14:13	14:19
85.1	46.1	SPRINT 2 - SUNGAI RUAN	Straight On	PUSPEN Sungai Ruan on the right	13:24	14:09	14:15	14:21
94.5	36.7	Bridge	Straight On	Sungai Klau	13:37	14:22	14:28	14:35
94.6	36.6	SPRINT 3 - SUNGAI KLAU	Straight On	Man Seng Mini Market on the right	13:37	14:22	14:28	14:35
99.9	31.3	Junction	Turn Right	To Jalan Ulu Gali - Lembah Klau	13:44	14:29	14:35	14:43
111.2	20.0	DRINK FINISH	Straight On		13:59	14:44	14:51	14:59
111.2	20.0	WASTE ZONE 4 START	Straight On		13:59	14:44	14:51	14:59
111.7	19.5	WASTE ZONE 4 END	Straight On		14:00	14:45	14:52	15:00
112.5	18.7	Junction	Turn Right	To Jalan Ulu Gali - Lembah Klau (Dewan Serbaguna Komplek Krau on the right)	14:01	14:46	14:53	15:01
113.1	18.1	[CAUTION!]	Straight On	Speed Humps 3X	14:02	14:47	14:54	15:02
115.5	15.7	[CAUTION!]	Straight On	3 Speed Humps in 400m	14:05	14:50	14:57	15:05
116.2	15.0	T-Junction	Turn Right	To Jalan Utama Mempaga - Dir : Bentong / Raub	14:06	14:51	14:58	15:06
117.7	13.5	Traffic Light Junction	Straight On	Left to Lingkaran Utama Expy (Central Spine)	14:08	14:53	15:00	15:09
117.8	13.4	Traffic Light Junction	Straight On	Right to Lingkaran Utama Expy (Central Spine)	14:08	14:53	15:00	15:09
118.7	12.5	T-Junction	Turn Right	To Jalan Lurah Bilut - Bentong - Dir : Bentong / Raub	14:09	14:54	15:02	15:10



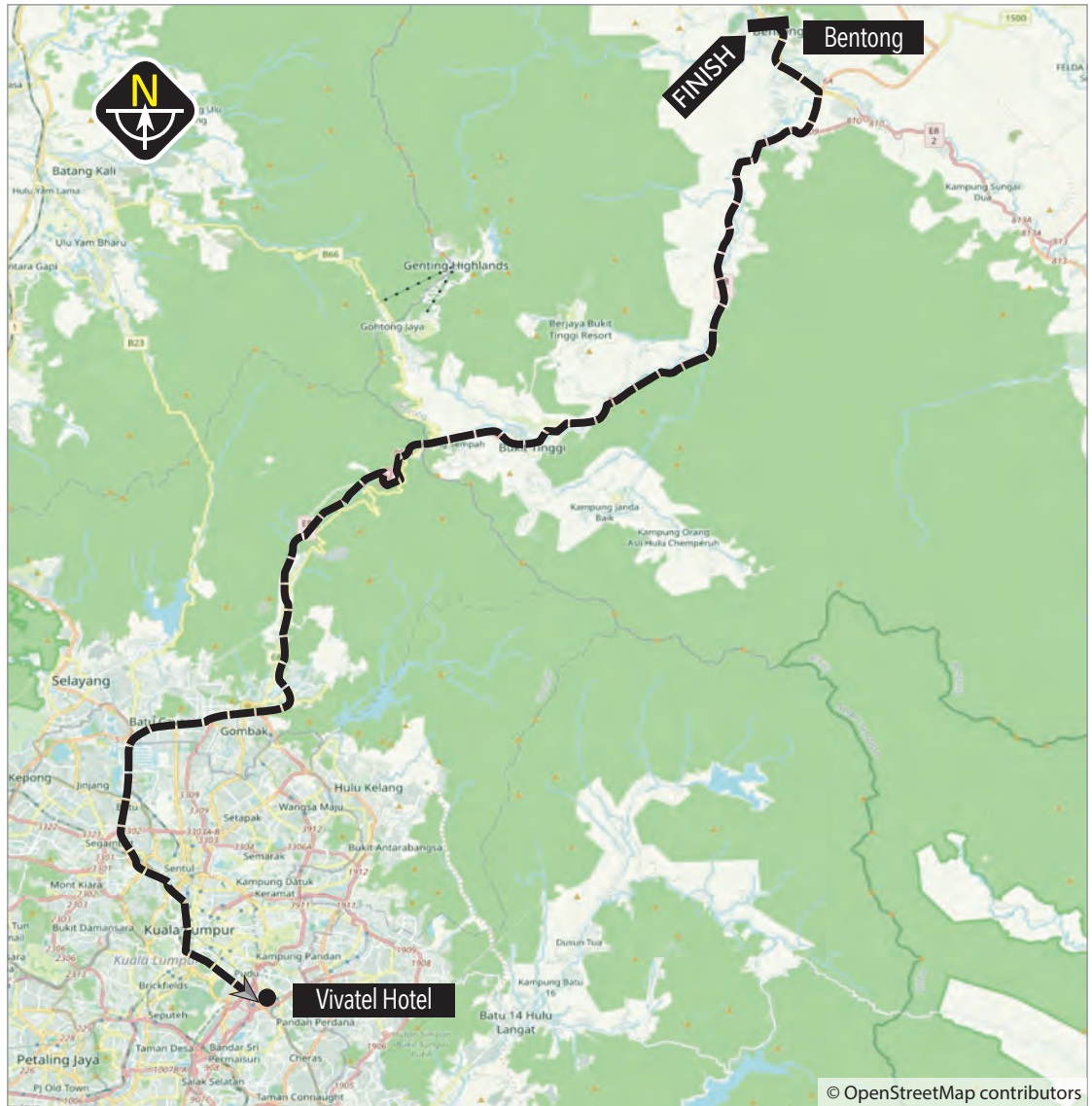
# Schedule



Start Location : Jalan Dato' Muda Jaafar,  
Kuala Kubu Bharu  
Finish Location : Dataran Bentong, Bentong  
Neutral Zone : 8.2 km  
Race Distance : 131.2 km  
Total Distance : 139.4 km

DISTANCE (km)		INSTRUCTION		DESCRIPTION	TIME TABLE			
FROM START	TO FINISH				Cavalcade @ 45mins	45kph	43kph	41kph
119.9	11.3	T-Junction	Turn Left	To Federal Rte 8 - Lebuhraya Kuala Lumpur-Gua Musang [CAUTION!] - Sharp Turn	14:11	14:56	15:03	15:12
124.8	6.4	Junction	Straight On	Right to Teranum - Fraser's Hill	14:17	15:02	15:10	15:19
129.1	2.1	Junction	Straight On	Lemang To' Ki & Jalan Permai on the right	14:23	15:08	15:16	15:25
129.9	1.3	Sign	Straight On	Petronas Jalan Tras on the right	14:24	15:09	15:17	15:27
131.0	0.2	Sign	Straight On	SJK (C) Khai Mun, Repas & Klinik Kesihatan Daerah Bentong on the right / Masjid Sultan Haji Ahmad Shah Bentong on the left	14:26	15:11	15:19	15:28
131.2	0.0	Race Finish at Dataran Bentong			14:26	15:11	15:19	15:28

# Transfer to Hotel Map



▶ Estimated travel time : 1 hr 12 mins  
 Estimated distance : 73.0km

Scan here to HQ Hotel



Vivatel Hotel  
Kuala Lumpur

