

TAIPING

TAIPING is renowned for its well-preserved colonial architecture, lavish landscapes, and historical significance. Celebrating its 150th anniversary this year, the town boasts the beautiful Taiping Lake Gardens, Malaysia's oldest public garden, and Maxwell Hill, a popular hill station. Taiping is also known for its rich history, with landmarks such as the Taiping War Cemetery and Perak Museum. Additionally, Taiping is home to Zoo Taiping and Night Safari, offering visitors a unique opportunity to experience wildlife in a naturalistic setting both during the day and night. Its serene atmosphere, combined with a vibrant heritage, makes Taiping a charming destination for visitors.



STAGE 3



CAMERON HIGHLANDS

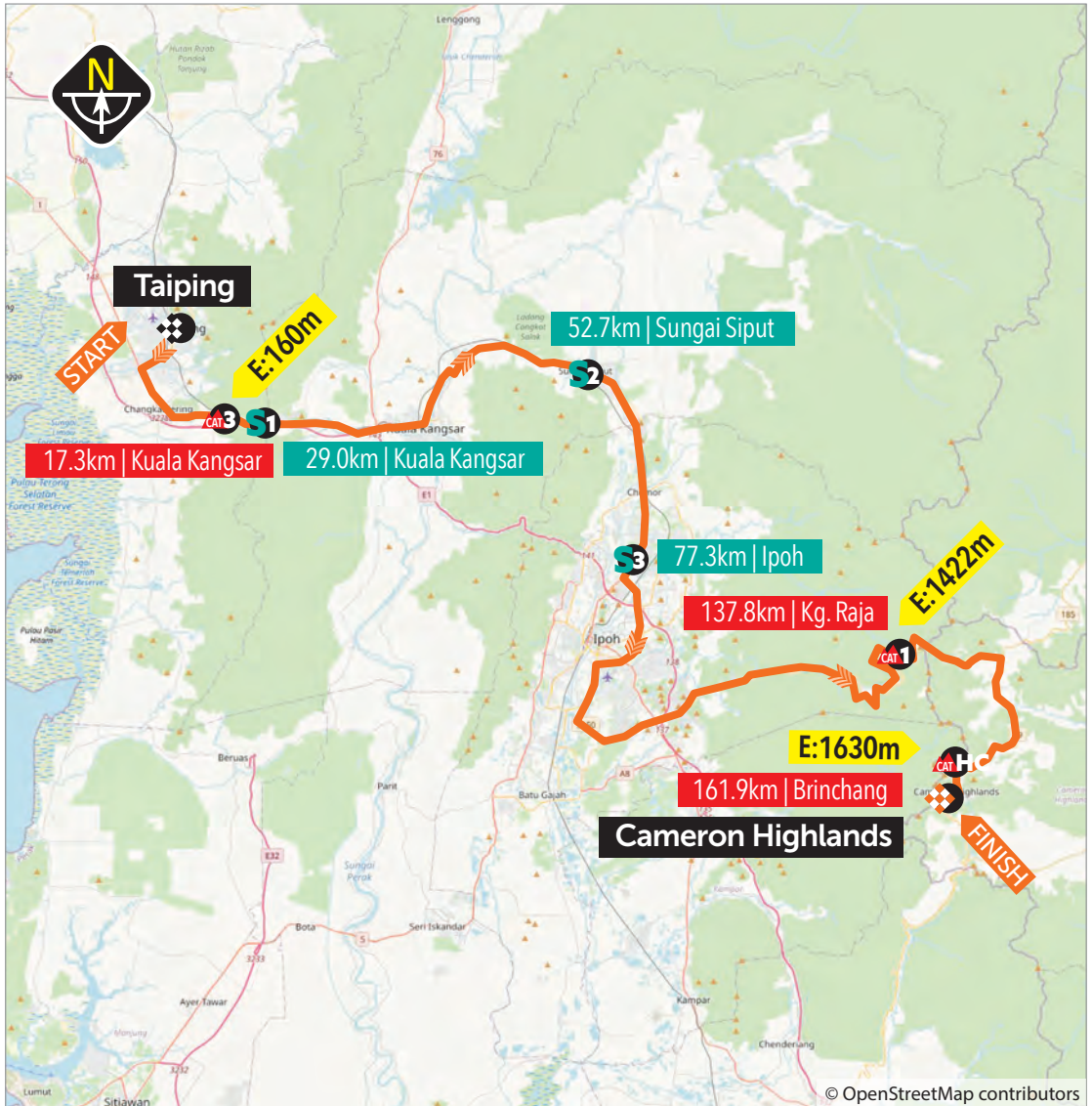
CAMERON Highlands, is a picturesque hill station known for its cool climate, sprawling tea plantations, and luscious greenery. Attractions include the scenic Boh Tea Estate, vibrant flower gardens, strawberry farms, and the Mossy Forest. The region's colonial heritage is evident in its charming architecture and quaint towns like Tanah Rata. Cameron Highlands offers a serene escape with opportunities for hiking, sightseeing, and enjoying fresh produce.

Stage Map

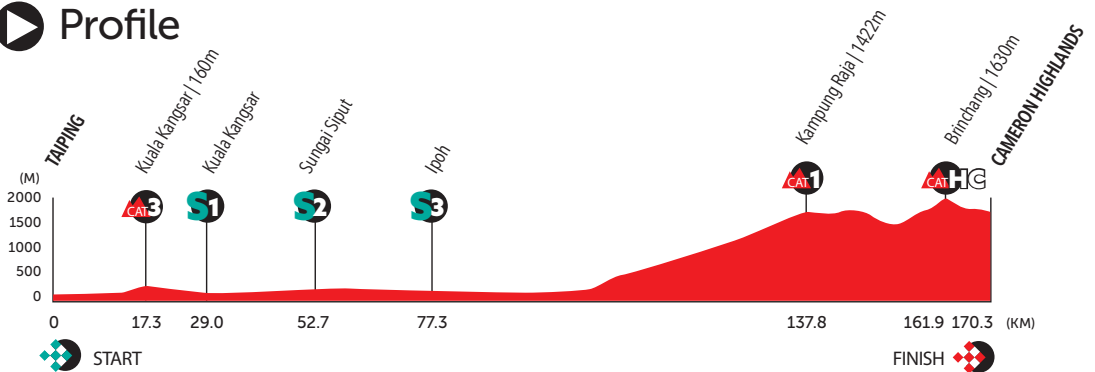


Tuesday, 1 October 2024
Race Distance: 170.3km

▶ Taiping - Cameron Highlands



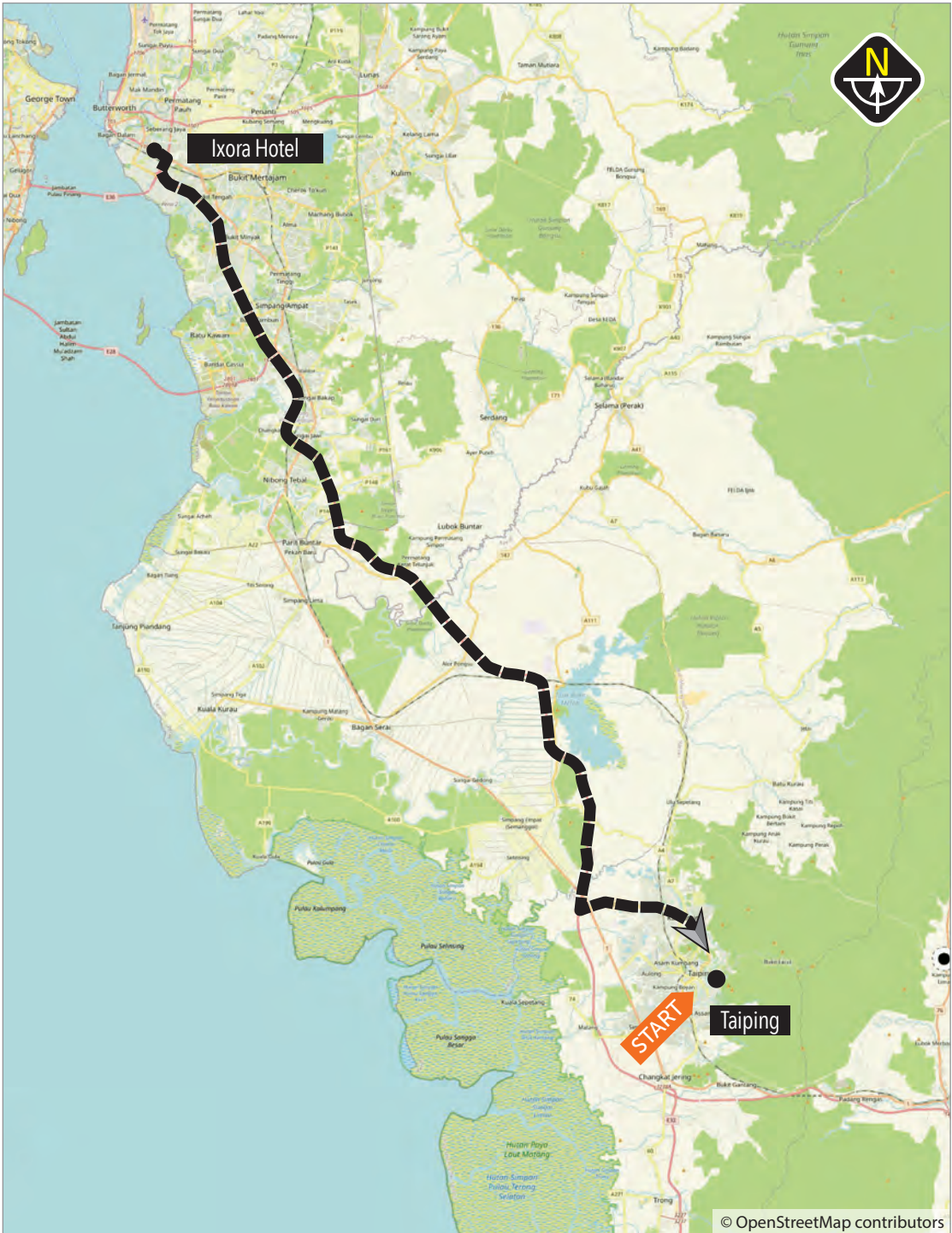
▶ Profile



Transfer to Start Map



STAGE 3



Estimated travel time : 1 hr 18 mins
Estimated distance : 84.0 km

Taiping - Cameron Highlands

Vehicle Passage Point



Start Location Map



▶ Taiping

STAGE 3



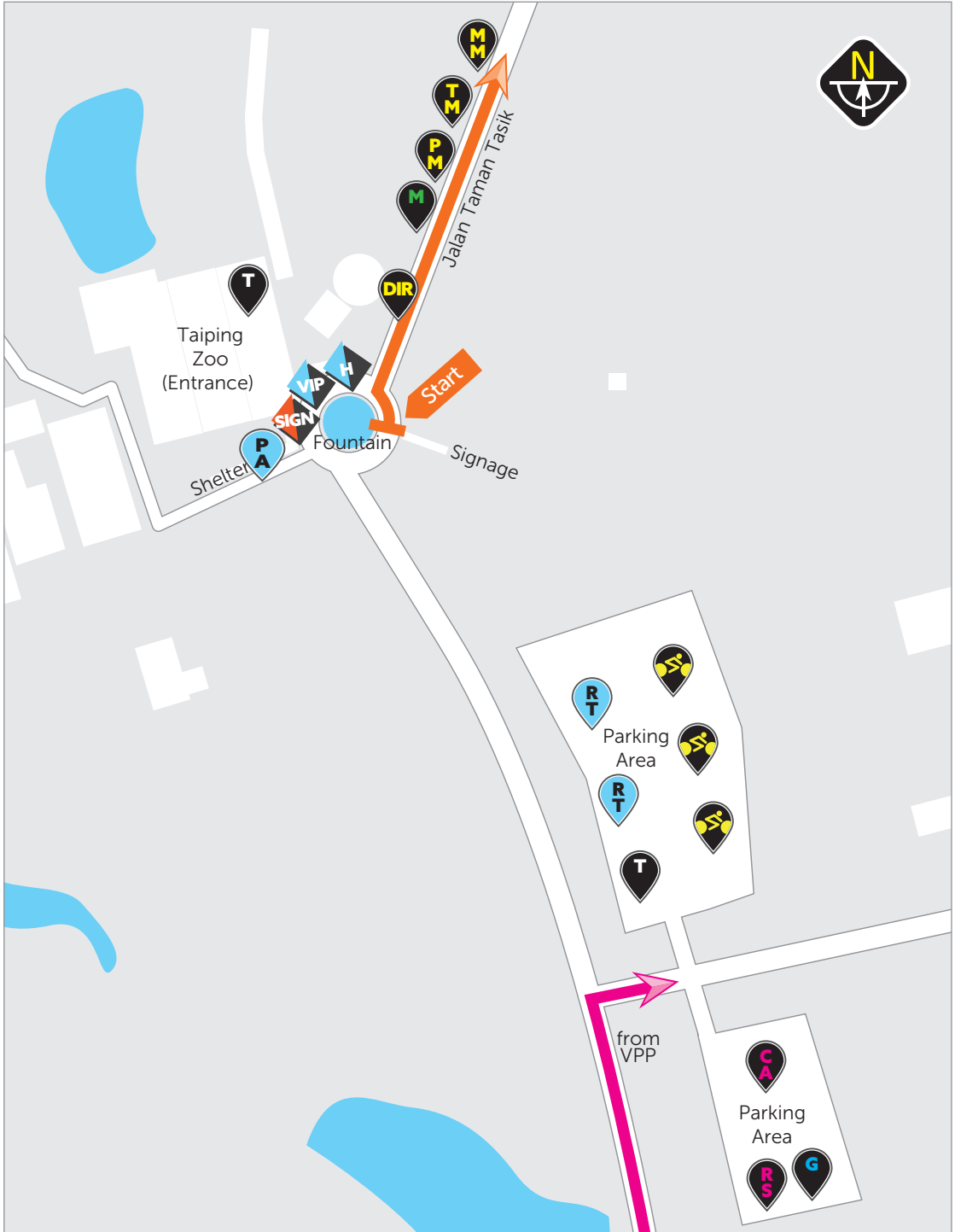
© OpenStreetMap contributors

Taiping - Cameron Highlands

Start Layout Map



▶ Taiping Zoo



Time Table



Start Time Table

Start Location : Taiping Zoo & Night Safari, Taiping

TIME	ACTIVITIES
0630 hrs	VPP in Operation / Race Facilities Crew on Site/ Race Security on Site / Road Closure at Start Area
0700 hrs	PA System on
0930 hrs	Race Officials on Site
0940 hrs	Arrival of Guests / Arrival of Teams
0950 hrs	Riders Signing On Opens
1000 hrs	Arrival of VIPs
1015 hrs	Cavalcade Departs
1050 hrs	Riders Signing on Closes / Advance Vehicles Depart / Classification Leader Presentation / Riders Assemble at Start Line
1100 hrs	Petronas Le Tour de Langkawi Flag-Off
1115 hrs	VIPs Depart
1130 hrs	De-Rig Commences
1330 hrs	Roads Re-Open

Finish Time Table

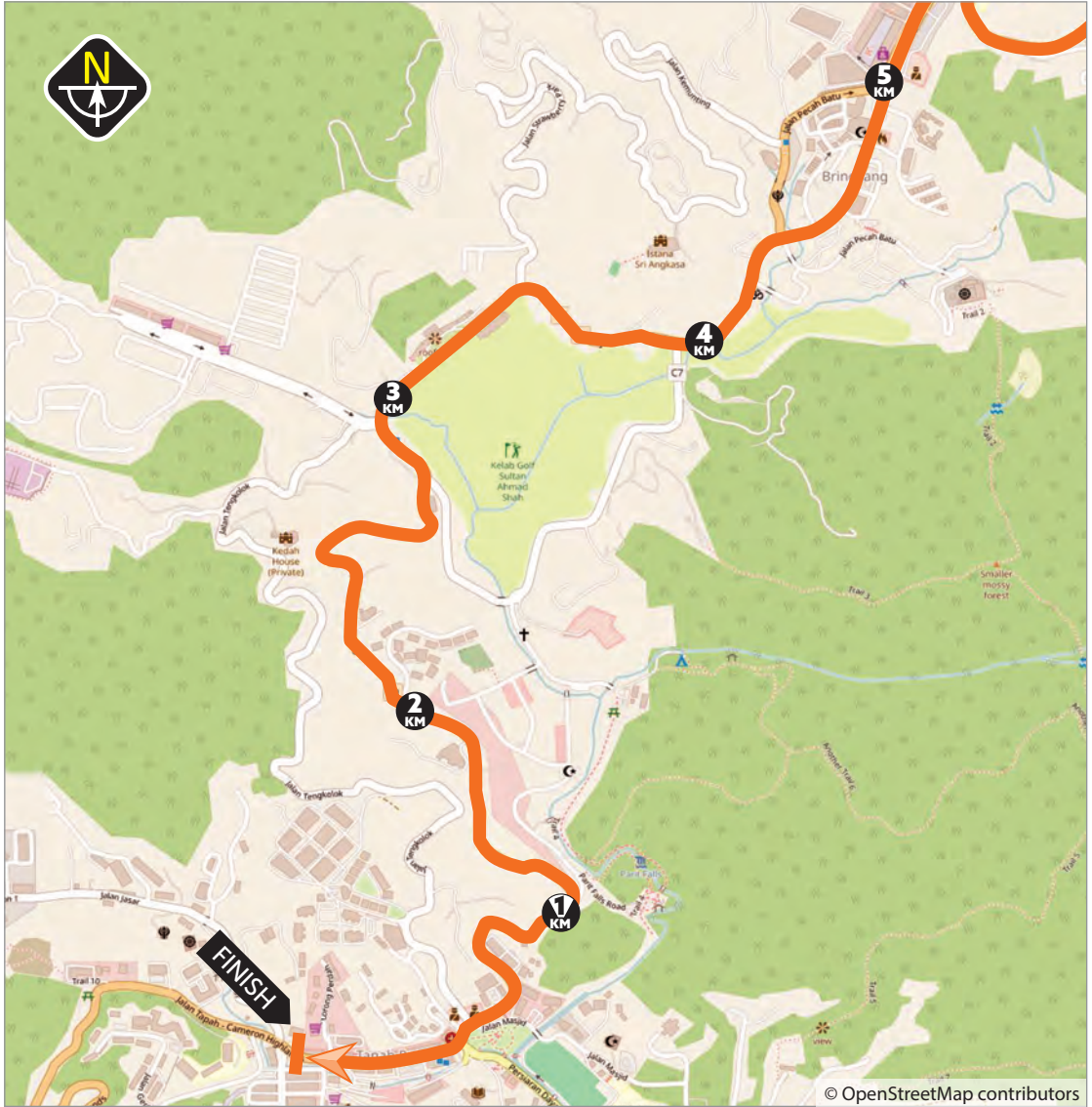
Finish Location : Tanah Rata, Cameron Highlands

TIME	ACTIVITIES
0700 hrs	Race Facilities Crew on Site / Road Closure at Finish Area
0800 hrs	Race Security on Site / Race Officials on Site
0830 hrs	PA System on
0900 hrs	Side Events Start
1400 hrs	Arrival of Guests
1425 hrs	Arrival of VIPs
1430 hrs	Advance Vehicles Arrive
1440 hrs	Cavalcade Arrives
1526 hrs	Petronas Le Tour de Langkawi Arrives - Fast Schedule
1540 hrs	Petronas Le Tour de Langkawi Arrives - Expected Schedule
1555 hrs	Prize Giving Ceremony
1625 hrs	VIPs Depart
1655 hrs	De-Rig Commences
1855 hrs	Roads Re-Open

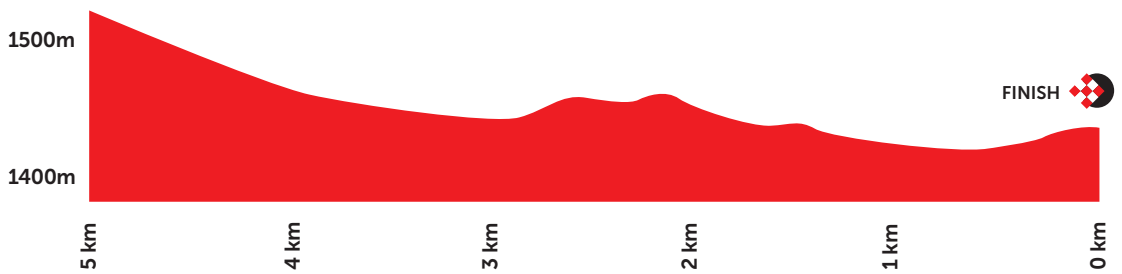
Finish Location Map



▶ Cameron Highlands



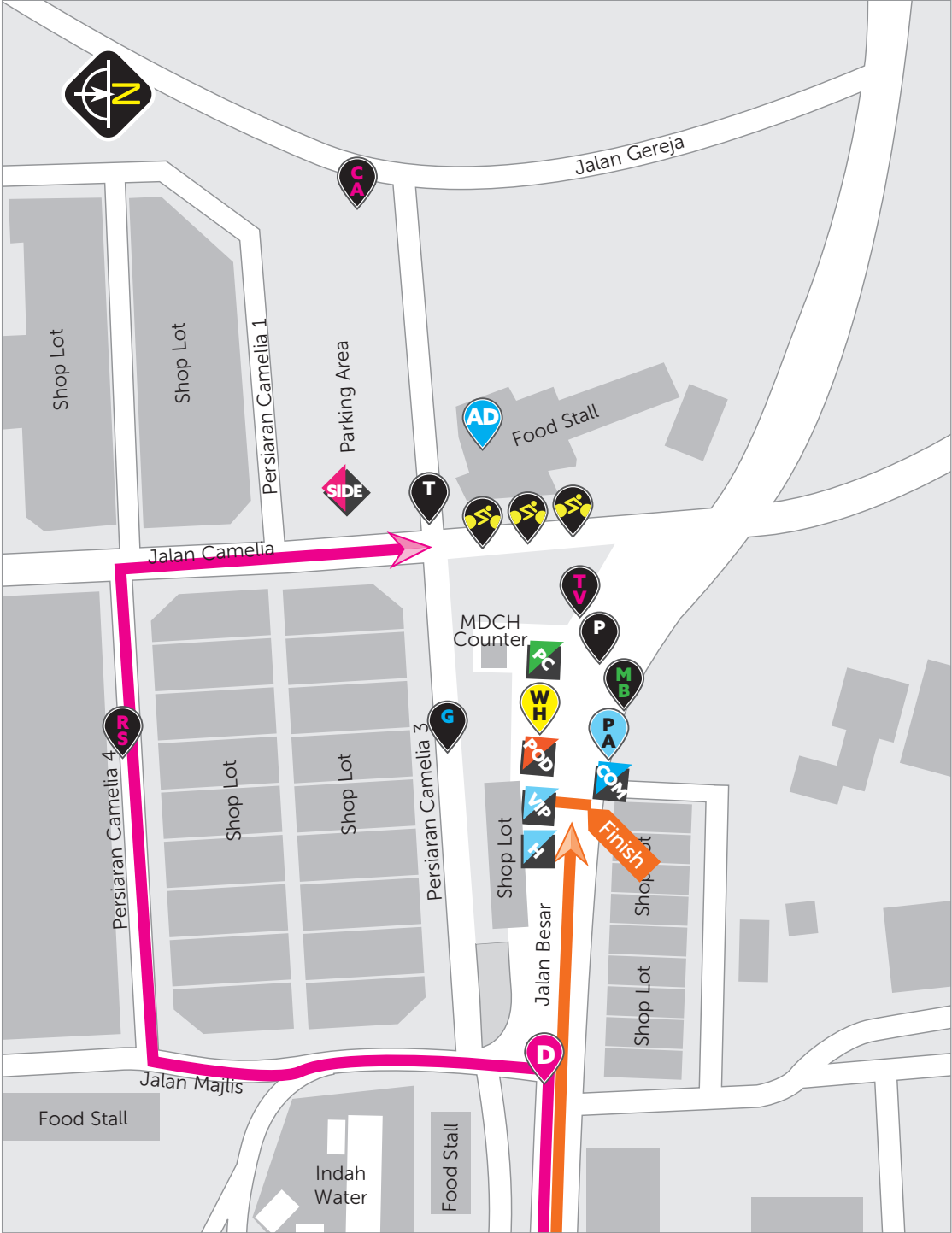
▶ 5km Profile





Finish Layout Map

▶ Tanah Rata



STAGE 3

Taiping - Cameron Highlands

Schedule



Start Location : Taiping Zoo & Night Safari
 Finish Location : Tanah Rata, Cameron Highlands
 Neutral Zone : 5.4 km
 Race Distance : 170.3 km
 Total Distance : 175.7 km

DISTANCE (km)		INSTRUCTION		DESCRIPTION	TIME TABLE			
FROM START	TO FINISH				Cavalcade @ 45mins	40kph	38kph	36kph
From Start Gantry at Taiping Zoo & Night Safari - Straight on through 2 junctions, then turn left to Jalan Taming Sari, then straight on through 7 traffic light junctions. End of Neutralised Zone is on Jalan Simpang (Petronas Jalan Simpang on the left).					10:15	11:00	11:00	11:00
00.0	170.3	RACE START PROPER		Petronas Jalan Simpang on the left	10:26	11:11	11:11	11:11
0.4	169.9	Traffic Light Junction	Straight On	Sign "Pasar Malam Batu 2 1/2" on the left	10:27	11:12	11:12	11:12
0.8	169.5	Traffic Light Junction	Straight On	Jalan Taman Kaya & Coway on the left	10:27	11:12	11:12	11:12
2.5	167.8	Traffic Light Junction	Turn Left	Sign "KFC Simpang Taiping" on the left	10:29	11:14	11:14	11:15
2.9	167.4	Sign	Straight On	Petronas Pekan Simpang on the right	10:30	11:15	11:15	11:15
3.9	166.4	Traffic Light Junction	Straight On	6 Traffic Light Junctions in 8.7km	10:31	11:16	11:16	11:17
15.1	155.2	KOM Start - 58m	Straight On	Yellow sign "Zon Had Laju 60" on the left	10:46	11:31	11:32	11:33
17.3	152.6	KOM 1 - KUALA KANGSAR	Straight On	Cat 3, 160m (Sign "Sempadan Daerah JKR Kuala Kangsar" on the left)	10:49	11:34	11:35	11:36
20.8	149.5	Traffic Light Junction	Straight On	Jalan Kampung Baharu, Padang Rengas & Restoran Rahmania on the right	10:54	11:39	11:40	11:42
21.7	148.6	Sign	Straight On	Petronas Padang Rengas on the left	10:55	11:40	11:41	11:43
27.1	143.2	Fork Junction	Keep Right		11:02	11:47	11:49	11:51
28.6	141.7	Traffic Light Junction	Straight On	Sign "Kuala Kangsar" & Jalan Bunga Raya on the left	11:04	11:49	11:51	11:53
29.0	141.3	SPRINT 1 - KUALA KANGSAR	Straight On	Sek Keb Talang on the left	11:05	11:50	11:51	11:54
29.2	141.1	Traffic Light Junction	Straight On	Sign "Galeri Sultan Azlan Shah" on the left / Taman Lavender on the right	11:05	11:50	11:52	11:54
30.0	140.3	DRINK START	Straight On	Sign "Pejabat Jurutera Daerah JKR Kuala Kangsar" on the left	11:06	11:51	11:53	11:55
30.0	140.3	WASTE ZONE 1 START	Straight On		11:06	11:51	11:53	11:55
30.5	139.8	WASTE ZONE 1 END	Straight On	Sign "Good Year" on the left	11:07	11:52	11:53	11:56

Schedule



STAGE 3

Start Location : Taiping Zoo & Night Safari
 Finish Location : Tanah Rata, Cameron Highlands
 Neutral Zone : 5.4 km
 Race Distance : 170.3 km
 Total Distance : 175.7 km

DISTANCE (km)		INSTRUCTION		DESCRIPTION	TIME TABLE			
FROM START	TO FINISH				Cavalcade @ 45mins	40kph	38kph	36kph
30.5	139.8	Traffic Light Junction	Straight On	Persiaran Indah 1 on the left	11:07	11:52	11:53	11:56
31.0	139.3	Sign	Straight On	Hospital Kuala Kangsar on the left	11:07	11:52	11:54	11:56
31.2	139.1	Traffic Light Junction	Turn Left	To Jalan Raja Idris - Sign "PERODUA" on the right	11:08	11:53	11:54	11:57
31.4	138.9	Traffic Light Junction	Straight On	3 Traffic Light Junctions in 1.4km	11:08	11:53	11:55	11:57
33.0	137.3	Bridge	Straight On	Sultan Abdul Jalil Bridge	11:10	11:55	11:57	11:59
34.0	136.3	Traffic Light Junction	Turn Left	Restoran Jari Delima on the right	11:11	11:56	11:58	12:01
34.5	135.8	[CAUTION!]	Straight On	Speed Humps & Traffic Light Junction / Sek Kota Lama Kanan on the left	11:12	11:57	11:59	12:02
38.6	131.7	T-Junction	Turn Right	To Jalan Kuala Kangsar - Dir : Sungai Siput (U)	11:17	12:02	12:05	12:08
42.2	128.1	Traffic Light Junction	Straight On	Left to Kampung Setia, Enggor	11:22	12:07	12:10	12:13
43.4	126.9	Splitter	Keep Left	4 Splitters in 7.0km	11:24	12:09	12:11	12:15
50.6	119.7	Traffic Light Junction	Straight On	Taman Makmur on the right	11:33	12:18	12:21	12:25
51.9	118.4	Traffic Light Junction	Straight On	Right to Kampung Sungai Buloh	11:35	12:20	12:23	12:27
52.7	117.6	SPRINT 2 - SUNGAI SIPUT	Straight On	Sign "Secret Recipe" on the right / Farmasi Good Life on the left	11:36	12:21	12:24	12:28
53.1	117.2	Splitter	Keep Left		11:37	12:22	12:25	12:29
53.6	116.7	Traffic Light Junction	Straight On	5 Traffic Light Junctions in 1.5km	11:37	12:22	12:26	12:30
55.5	114.8	Sign	Straight On	Petronas Sungai Siput on the right	11:40	12:25	12:28	12:32
55.8	114.5	Traffic Light Junction	Straight On	3 Traffic Light Junctions in 1.4km	11:40	12:25	12:29	12:33
57.7	112.6	Fork Junction	Keep Right	To Jalan Besar	11:43	12:28	12:31	12:36
58.0	112.3	Splitter	Keep Left		11:43	12:28	12:32	12:36
59.3	111.0	Traffic Light Junction	Straight On	13 Traffic Light Junctions in 12.6km	11:45	12:30	12:34	12:38

Taiping - Cameron Highlands

Schedule



Start Location : Taiping Zoo & Night Safari
 Finish Location : Tanah Rata, Cameron Highlands
 Neutral Zone : 5.4 km
 Race Distance : 170.3 km
 Total Distance : 175.7 km

DISTANCE (km)		INSTRUCTION		DESCRIPTION	TIME TABLE			
FROM START	TO FINISH				Cavalcade @ 45mins	40kph	38kph	36kph
72.0	98.3	Sign	Straight On	Petronas Klebang Jaya on the right	12:02	12:47	12:51	12:57
72.7	97.6	Traffic Light Junction	Straight On	2 Traffic Light Junctions in 800m	12:03	12:48	12:52	12:58
74.2	96.1	Sign	Straight On	Petronas Tasek on the left	12:05	12:50	12:54	13:00
74.3	96.0	Traffic Light Junction	Straight On	ZUS Coffee on the left / Jalan Tawas Baru Utara on the right	12:05	12:50	12:54	13:00
74.6	95.7	Traffic Light Junction	Turn Left	To Jalan Sultan Azlan Shah / Mr DIY on the left	12:05	12:50	12:55	13:00
75.0	95.3	Traffic Light Junction	Straight On	2 Traffic Light Junctions in 2.1km	12:06	12:51	12:55	13:01
77.3	93.0	SPRINT 3 - IPOH	Straight On	Bus Stop on the left / Leong Hup Agrobusiness on the right	12:09	12:54	12:59	13:04
77.8	92.5	Traffic Light Junction	Straight On	5 Traffic Light Junctions in 1.5km	12:10	12:55	12:59	13:05
80.0	90.3	Fork Junction	Keep Right	To Jalan Sultan Azlan Shah	12:13	12:58	13:02	13:08
81.2	89.1	Traffic Light Junction	Straight On	3 Traffic Light Junctions in 1.0km	12:14	12:59	13:04	13:10
82.5	87.8	Sign	Straight On	Istana Cempaka Sari on the left	12:16	13:01	13:06	13:12
83.6	86.7	Traffic Light Junction	Turn Left	To Jalan Gopeng / Jalan Sultan Nazrin Shah (Cars Palace Sdn Bhd on the right)	12:17	13:02	13:07	13:14
84.3	86.0	Traffic Light Junction	Straight On	2 Traffic Light Junctions in 400m	12:18	13:03	13:08	13:15
84.8	85.5	Traffic Light Junction	Straight On	Jalan Gunung Rapat & sign "Kampung Baru Gunung Rapat" on the left	12:19	13:04	13:09	13:15
85.0	85.3	WASTE ZONE 2 START	Straight On		12:19	13:04	13:09	13:16
85.1	85.2	Traffic Light Junction	Straight On	Petronas Jalan Gopeng on the left	12:19	13:04	13:09	13:16
85.5	84.8	WASTE ZONE 2 END	Straight On		12:20	13:05	13:10	13:16
85.5	84.8	FEEDING ZONE START	Straight On	Auto Clean Car Wash on the left	12:20	13:05	13:10	13:16

Schedule



STAGE 3

Start Location : Taiping Zoo & Night Safari
 Finish Location : Tanah Rata, Cameron Highlands
 Neutral Zone : 5.4 km
 Race Distance : 170.3 km
 Total Distance : 175.7 km

DISTANCE (km)		INSTRUCTION		DESCRIPTION	TIME TABLE			
FROM START	TO FINISH				Cavalcade @ 45mins	40kph	38kph	36kph
86.1	84.2	Traffic Light Junction	Straight On	Jalan Rapat Baru on the right	12:21	13:06	13:11	13:17
86.5	83.8	FEEDING ZONE END	Straight On		12:21	13:06	13:11	13:18
86.5	83.8	WASTE ZONE 3 START	Straight On		12:21	13:06	13:11	13:18
87.0	83.3	WASTE ZONE 3 END	Straight On		12:22	13:07	13:12	13:19
87.0	83.3	Traffic Light Junction	Straight On	3 Traffic Light Junction in 1.8km	12:22	13:07	13:12	13:19
89.2	81.1	Traffic Light Junction	Straight On	Petronas Simpang Pulai on the right / Sign "Chandan Desa" on the left	12:25	13:10	13:15	13:22
90.1	80.2	Traffic Light Junction	Turn Left	To Second East West Highway / Surau Zainuddin Simpang Pulai on the left	12:26	13:11	13:16	13:23
91.5	78.8	Sign	Straight On	Petronas @ Jalan Simpang Pulai - Lojong on the left	12:28	13:13	13:18	13:25
116.8	53.5	Sign	Straight On	Milestone "Kg Raja 34" on the left	13:11	13:56	14:03	14:14
117.0	53.3	WASTE ZONE 4 START	Straight On		13:11	13:56	14:04	14:14
117.5	52.8	WASTE ZONE 4 END	Straight On		13:12	13:57	14:05	14:15
118.5	51.8	KOM Start - 732m	Straight On		13:13	13:58	14:06	14:17
136.8	33.5	Tunnel - 400m	Straight On		13:44	14:29	14:39	14:52
137.8	32.1	KOM 2 - KG RAJA	Straight On	Cat 1, 1,422m (Sign "Jln. Spg Pulai - Blue Valley" on the left)	13:46	14:31	14:41	14:54
146.3	24.0	Splitter	Cut Right		14:00	14:45	14:56	15:11
146.5	23.8	Junction	Turn Right	To Jalan Tapah - Cameron Highlands / Dir : Cameron Highlands	14:01	14:46	14:57	15:10
149.2	21.1	Sign	Straight On	White sign "Kg Raja" on the left	14:05	14:50	15:02	15:15
149.4	20.9	T-Junction	Bear Left	Right to Jalan Besar Kampung Raja	14:05	14:50	15:02	15:16
150.3	20.0	DRINK FINISH	Straight On		14:07	14:52	15:04	15:17

Taiping - Cameron Highlands

Schedule



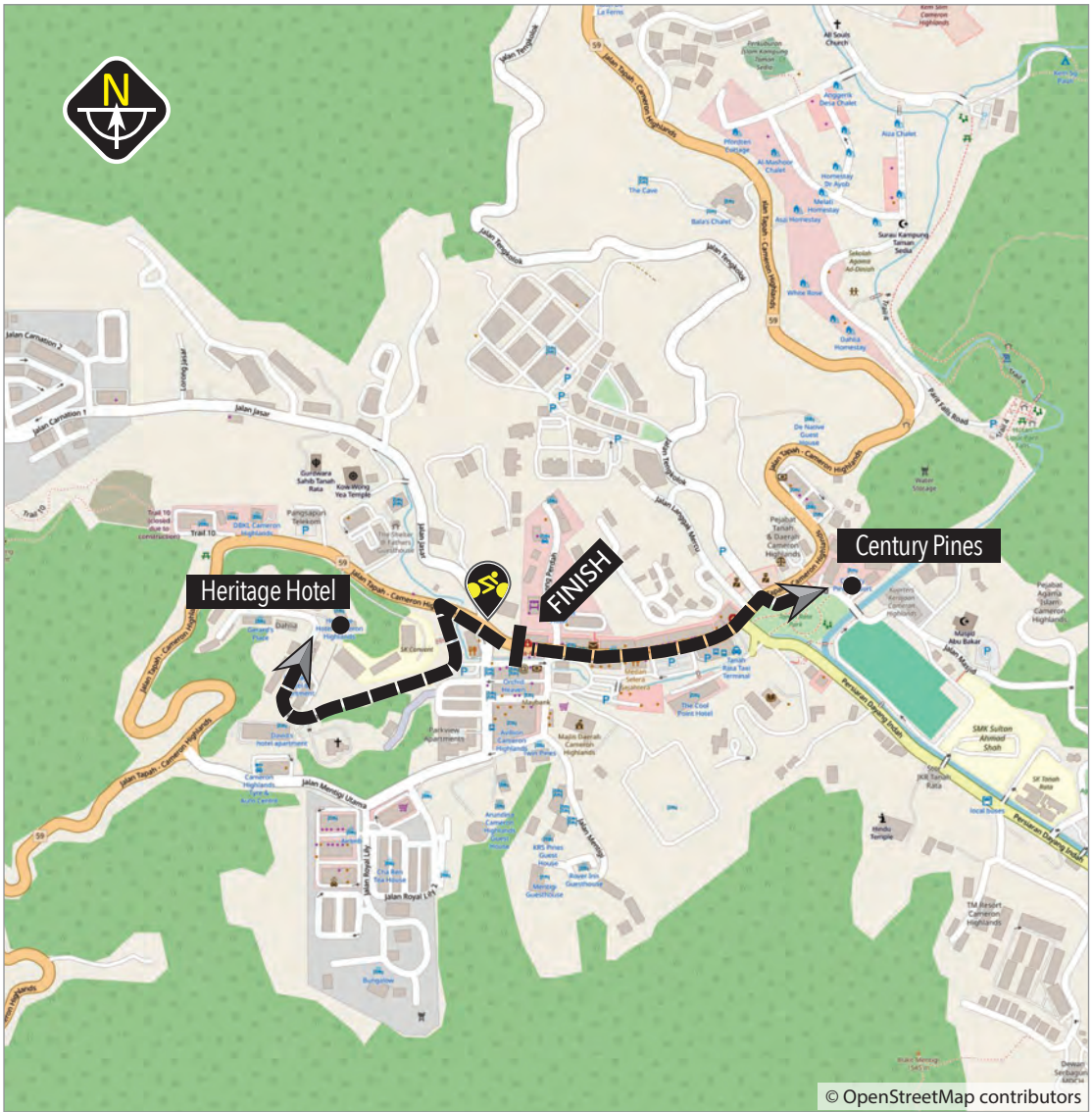
Start Location : Taiping Zoo & Night Safari
 Finish Location : Tanah Rata, Cameron Highlands
 Neutral Zone : 5.4 km
 Race Distance : 170.3 km
 Total Distance : 175.7 km

DISTANCE (km)		INSTRUCTION		DESCRIPTION	TIME TABLE			
FROM START	TO FINISH				Cavalcade @ 45mins	40kph	38kph	36kph
150.3	20.0	WASTE ZONE 5 START	Straight On		14:07	14:52	15:04	15:17
150.8	19.5	WASTE ZONE 5 END	Straight On		14:08	14:53	15:05	15:18
153.7	16.6	KOM Start - 1207m	Straight On		14:13	14:58	15:10	15:24
160.9	9.4	Sign	Straight On	White sign "Kea Farm" on the left	14:25	15:10	15:23	15:38
161.9	8.0	KOM 3 - BRINCHANG	Straight On	HC, 1,630m (Sign "Copthorne" on the left)	14:26	15:11	15:25	15:39
162.9	7.0	[CAUTION!]	Bear Left	Sharp Bend	14:28	15:13	15:26	15:41
163.6	6.7	[CAUTION!]	Straight On	Speed Humps	14:29	15:14	15:28	15:42
164.8	5.5	Sign	Straight On	White sign "Brinchang" on the left	14:31	15:16	15:30	15:44
165.0	5.3	Roundabout	1st Exit	McDonald's Cameron Highlands on the right	14:32	15:17	15:30	15:45
165.3	5.0	[CAUTION!]	Straight On	Speed Humps 2X - Petronas Brinchang on the left	14:32	15:17	15:31	15:45
166.8	3.5	Sign	Straight On	Kelab Golf Sultan Ahmad Shah on the left	14:35	15:20	15:33	15:48
169.7	0.6	[CAUTION!]	Keep Left	Splitter - Speed Humps	14:40	15:25	15:39	15:54
169.8	0.5	Sign	Straight On	Balai Polis Tanah Rata on the left	14:40	15:25	15:39	15:54
170.0	0.3	[CAUTION!]	Keep Left	Splitter - Speed Humps - Persiaran Dayang Endah on the left	14:40	15:25	15:39	15:54
170.1	0.2	Traffic Light Junction	Straight On	Ikhwan Delights on the left	14:40	15:25	15:39	15:55
170.2	0.1	[CAUTION!]	Straight On	Speed Humps	14:40	15:25	15:40	15:55
170.3	0.0	Junction	Straight On	Jalan Camelia Utama 1 on the left	14:41	15:26	15:40	15:55
170.3	0.0	Race Finish at Tanah Rata, Cameron Highlands (Raman Mini Market on the right)			14:41	15:26	15:40	15:55

Transfer to Hotel Map



STAGE 3



Heritage Hotel
 Estimated travel time : 9 mins
 Estimated distance : 900 m

Century Pines
 Estimated travel time : 2 mins
 Estimated distance : 650 m

Scan here to HQ Hotel



Heritage Hotel
 Cameron Highlands

Scan here to HQ Hotel



Century Pines Resort
 Cameron Highlands

Taiping - Cameron Highlands

Note



A large area of the page is filled with horizontal dotted lines, providing space for handwritten notes.