

## ARAU

ARAU, the royal capital of Perlis in Malaysia, is a charming town known for its historical and cultural significance. Highlights include the grand Istana Arau, the royal palace, and Masjid Alwi, an iconic mosque. With abundant paddy field and scenic landscape, Arau offers glimpse into the rural life with serene atmosphere, reflecting Malaysia's rich heritage.



# ▶ STAGE 2

## BUTTERWORTH

BUTTERWORTH is a vibrant town celebrated for its pivotal role as a transportation hub. Serving as the gateway to Penang Island through both the Penang Ferry Service and the Penang Bridge, it boasts a range of attractions such as the Tow Boo Kong Temple and Bird Park. The town blends modern amenities with traditional markets, showcasing the rich cultural diversity of the region. Local delicacies like Nasi Kandar and Pasembur are sought after, beloved for their distinctive flavours.

# Stage Map




Monday, 30 September 2024  
Race Distance: 154.5km

## ▶ Arau - Butterworth



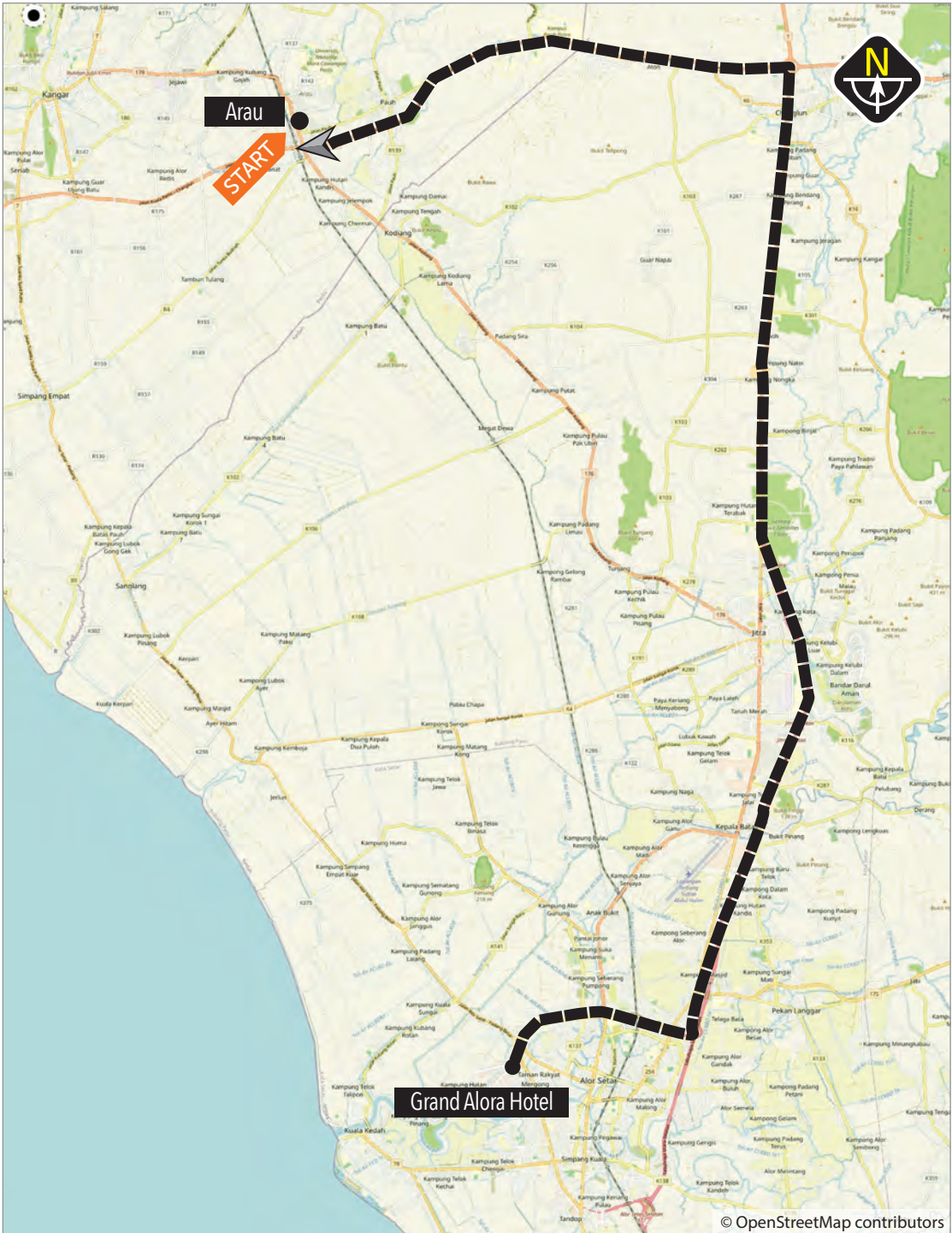
## ▶ Profile



# Transfer to Start Map



STAGE 2



Estimated travel time : 1 hr  
Estimated distance : 63.0km

Arau - Butterworth

# Vehicle Passage Point

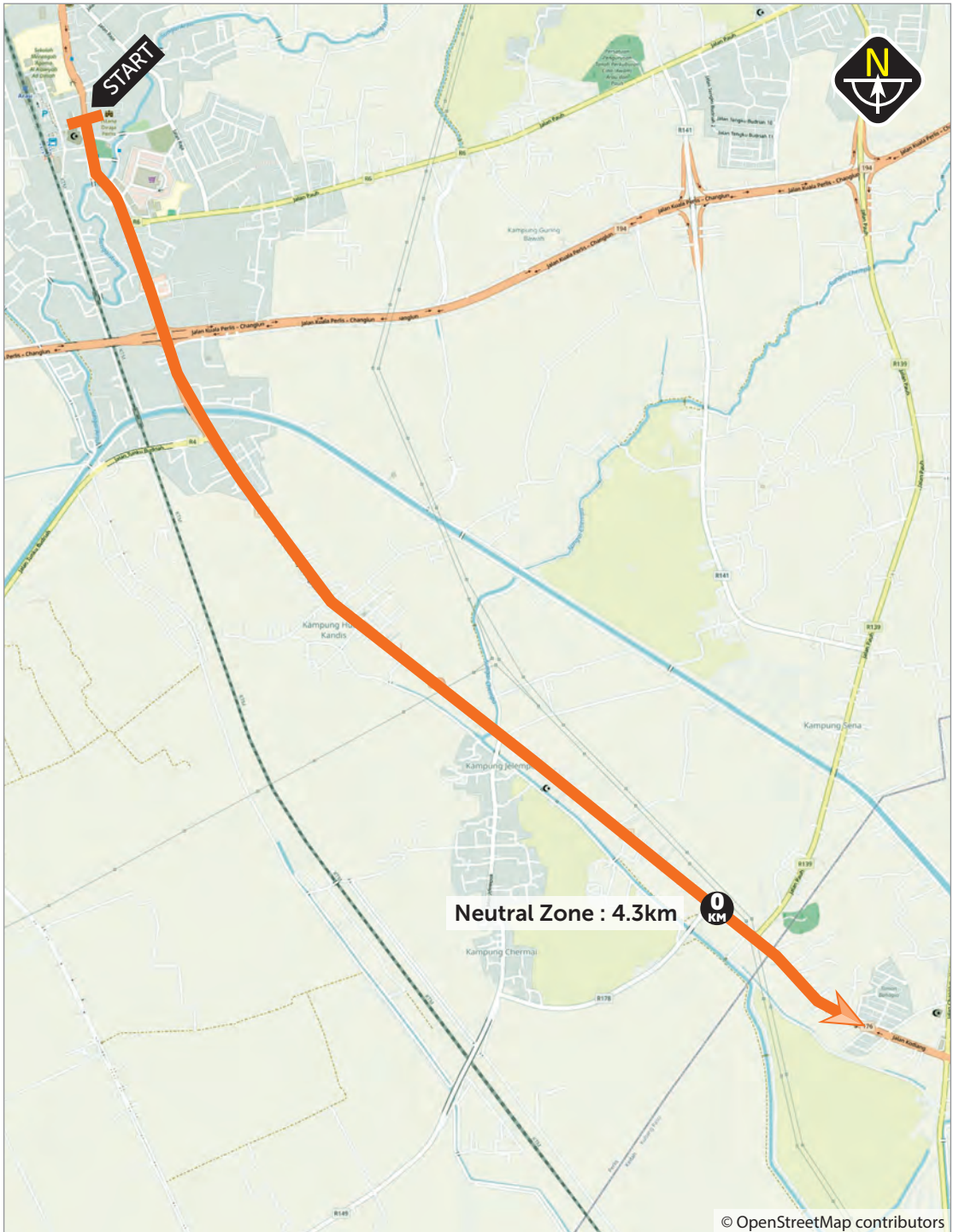


# Start Location Map



 Arau

STAGE 2

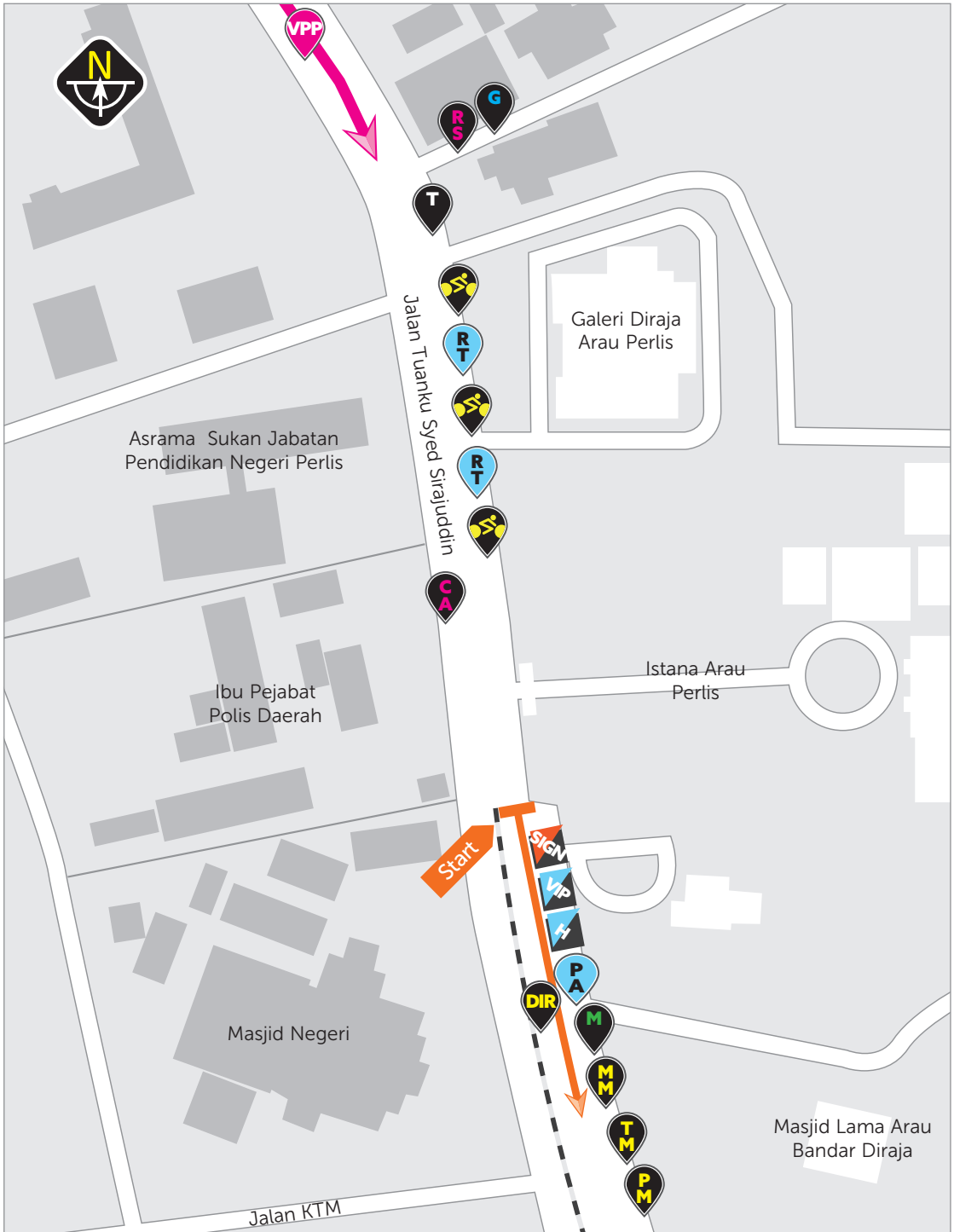


Arau - Butterworth

# Start Layout Map



## ▶ Jalan Tuanku Syed Sirajuddin



# Time Table



## Start Time Table

Start Location : Jalan Tuanku Syed Sirajuddin, Arau

TIME	ACTIVITIES
0630 hrs	VPP in Operation / Race Facilities Crew on Site / Race Security on Site / Road Closure at Start Area
0700 hrs	PA System on
0930 hrs	Race Officials on Site
0940 hrs	Arrival of Guests / Arrival of Teams
0950 hrs	Riders Signing On Opens
1000 hrs	Arrival of VIPs
1015 hrs	Cavalcade Departs
1050 hrs	Riders Signing on Closes / Advance Vehicles Depart / Classification Leader Presentation / Riders Assemble at Start Line
1100 hrs	<b>Petronas Le Tour de Langkawi Flag-Off</b>
1115 hrs	VIPs Depart
1130 hrs	De-Rig Commences
1330 hrs	Roads Re-Open

## Finish Time Table

Finish Location : Dataran Pemuda Merdeka, Butterworth

TIME	ACTIVITIES
0700 hrs	Race Facilities Crew on Site / Road Closure at Finish Area
0800 hrs	Race Security on Site / Race Officials on Site
0830 hrs	PA System on
0900 hrs	Side Events Start
1310 hrs	Arrival of Guests
1330 hrs	Arrival of VIPs
1335 hrs	Advance Vehicles Arrive
1345 hrs	Cavalcade Arrives
1430 hrs	<b>Petronas Le Tour de Langkawi Arrives - Fast Schedule</b>
1439 hrs	<b>Petronas Le Tour de Langkawi Arrives - Expected Schedule</b>
1455 hrs	Prize Giving Ceremony
1525 hrs	VIPs Depart
1555 hrs	De-Rig Commences
1755 hrs	Roads Re-Open

# Finish Location Map



▶ Butterworth



## ▶ 5km Profile

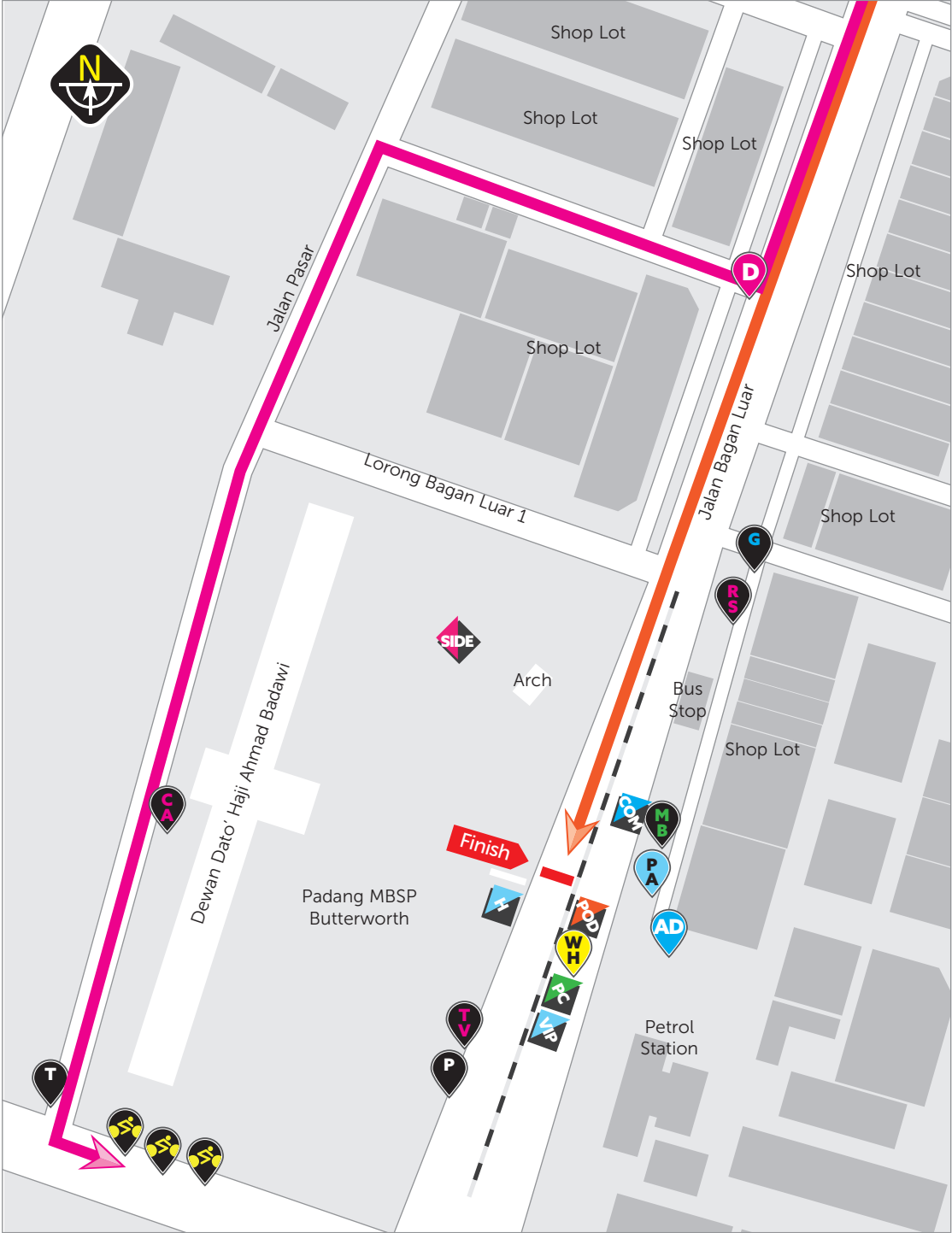






# Finish Layout Map

▶ Dewan Pemuda Merdeka



STAGE 2

Arau - Butterworth

# Schedule



Start Location : Jalan Tuanku Syed Sirajuddin, Arau  
 Finish Location : Bagan Luar, Butterworth  
 Neutral Zone : 4.3 km  
 Race Distance : 154.5 km  
 Total Distance : 158.8 km

DISTANCE (km)		INSTRUCTION		DESCRIPTION	TIME TABLE			
FROM START	TO FINISH				Cavalcade @ 45mins	46kph	44kph	42kph
From Start Gantry at Jalan Tuanku Syed Sirajuddin, then straight on through 4 traffic light junctions in 1.1km and 1 junction until end of Neutralised Zone. End of Neutralised Zone is on Kg. Jelempek, Arau (Arch "Daulat Tuanku").					10:15	11:00	11:00	11:00
0.0	154.5	RACE START PROPER		Kg Jelempek, Arau	10:23	11:08	11:08	11:08
0.2	154.3	Traffic Light Junction	Straight On	6 Traffic Light Junctions in 6.4km	10:23	11:08	11:08	11:08
8.6	145.9	Traffic Light Junction	Straight On	4 Traffic Light Junctions in 5.8km	10:34	11:19	11:20	11:20
14.8	139.7	Sign	Straight On	Klinik Kesihatan Tunjang on the left	10:42	11:27	11:28	11:29
16.4	138.1	Traffic Light Junction	Straight On	8 Traffic Light Junctions in 4.9km	10:44	11:29	11:30	11:32
21.6	132.9	Traffic Light Junction	Straight On	Husmat Furniture on the right	10:51	11:36	11:38	11:39
22.1	132.4	Traffic Light Junction	Turn Right	To Jalan Jitra - Dir : Kepala Batas / Alor Setar	10:52	11:37	11:38	11:40
22.3	132.2	Traffic Light Junction	Straight On	2 Traffic Light Junctions in 200m	10:52	11:37	11:38	11:40
23.1	131.4	Traffic Light Junction	Straight On	Maybank Jitra on the right / Jalan Pondok Haji Wan Leh on the left	10:53	11:38	11:40	11:41
23.3	131.2	SPRINT 1 - JITRA	Straight On	Petronas Jitra on the left	10:53	11:38	11:40	11:41
23.9	130.6	Traffic Light Junction	Straight On	2 Traffic Light Junctions in 700m	10:54	11:39	11:41	11:42
25.1	129.4	Sign	Straight On	Petronas Taman Tengku Maheran on the right	10:56	11:41	11:42	11:44
25.3	129.2	Traffic Light Junction	Straight On	Persiaran Tengku Maheran 2 & Zaharah Dialysis Centre on the right	10:56	11:41	11:43	11:44
25.5	129.0	Sign	Straight On	Petronas Bandar Darulaman Jitra on the left	10:56	11:41	11:43	11:45
25.8	128.7	Traffic Light Junction	Straight On	5 Traffic Light Junctions in 3.3km	10:57	11:42	11:43	11:45
29.3	125.2	Bridge	Straight On	Sg Padang Terap	11:01	11:46	11:48	11:50
29.5	125.0	Traffic Light Junction	Turn Right	To Lebuhraya Darul Aman	11:02	11:47	11:48	11:50

# Schedule



## STAGE 2

Start Location : Jalan Tuanku Syed Sirajuddin, Arau  
 Finish Location : Bagan Luar, Butterworth  
 Neutral Zone : 4.3 km  
 Race Distance : 154.5 km  
 Total Distance : 158.8 km

DISTANCE (km)		INSTRUCTION		DESCRIPTION	TIME TABLE			
FROM START	TO FINISH				Cavalcade @ 45mins	46kph	44kph	42kph
30.0	124.5	DRINK START	Straight On	Green sign "Kompleks Pentadbiran Kerajaan Persekutuan Bandar Muadzam Shah" on the left	11:02	11:47	11:49	11:51
30.0	124.5	WASTE ZONE 1 START	Straight On		11:02	11:47	11:49	11:51
30.5	124.0	WASTE ZONE 1 END	Straight On		11:03	11:48	11:50	11:52
30.8	123.7	Traffic Light Junction	Straight On	4 Traffic Light Junctions in 2.6km	11:03	11:48	11:50	11:52
34.2	120.3	Fork Junction	Keep Right	Wisma Persekutuan on the left	11:08	11:53	11:55	11:57
36.3	118.2	Traffic Light Junction	Straight On	2 Traffic Light Junctions in 800m	11:10	11:55	11:58	12:00
37.4	117.1	Sign	Straight On	Petronas Alor Merah on the left	11:12	11:57	11:59	12:02
37.9	116.6	Traffic Light Junction	Straight On	4 Traffic Light Junctions in 2.0km	11:13	11:58	12:00	12:02
40.3	114.2	Sign	Straight On	Petronas Lebuhraya Darul Aman on the right	11:16	12:01	12:03	12:06
40.8	113.7	Traffic Light Junction	Straight On	Hotel ASRC on the left	11:16	12:01	12:04	12:06
41.1	113.4	Traffic Light Junction	Straight On	Jalan Teluk Wanjah on the left & Aman Sentral on the right	11:17	12:02	12:04	12:07
41.3	113.2	SPRINT 2	Straight On	MENARA ALOR SETAR	11:17	12:02	12:04	12:07
41.4	113.1	Traffic Light Junction	Straight On	3 Traffic Light Junctions in 700m	11:17	12:02	12:05	12:07
42.2	112.3	Cross Junction	Turn Left	To Jalan Langgar (Heap Heng Kedai Basikal on the right)	11:18	12:03	12:06	12:08
42.3	112.2	Traffic Light Junction	Turn Right	To Jalan Raja / Lebuhraya Sultan Abdul Halim / Mr Mart on the left	11:18	12:03	12:06	12:09
42.7	111.8	Traffic Light Junction	Straight On	Jalan Dato Wan Mat Saman on the right / Asjad Emas Trading on the left	11:19	12:04	12:06	12:09
42.9	111.6	Traffic Light Junction	Straight On	Petronas Lebuhraya Sultan Abdul Halim on the left	11:19	12:04	12:07	12:09
43.9	110.6	Junction	Straight On	Sek Jenis Keb (C) Sin Min on the right	11:20	12:05	12:08	12:11

## Arau - Butterworth

# Schedule



Start Location : Jalan Tuanku Syed Sirajuddin, Arau  
 Finish Location : Bagan Luar, Butterworth  
 Neutral Zone : 4.3 km  
 Race Distance : 154.5 km  
 Total Distance : 158.8 km

DISTANCE (km)		INSTRUCTION		DESCRIPTION	TIME TABLE			
FROM START	TO FINISH				Cavalcade @ 45mins	46kph	44kph	42kph
44.4	110.1	Traffic Light Junction	Turn Right	To Jalan Kuala Kedah / Grand Senheng on the left	11:21	12:06	12:09	12:12
44.7	109.8	Traffic Light Junction	Straight On	6 Traffic Light Junctions in 2.2km	11:21	12:06	12:09	12:12
48.3	106.2	[CAUTION!]	Straight On	Speed Humps / Sek Men Keb Tengku Laksamana on the left	11:26	12:11	12:14	12:17
50.4	104.1	Traffic Light Junction	Turn Left	To Jalan Pantai Barat Kedah / Kedai Roti dan Kek Mexico Bakery on the right	11:29	12:14	12:17	12:20
51.0	103.5	Sign	Straight On	Petronas Kuala Kedah on the right	11:30	12:15	12:18	12:21
52.0	102.5	WASTE ZONE 2 START	Straight On		11:31	12:16	12:19	12:23
52.5	102.0	WASTE ZONE 2 END	Straight On		11:32	12:17	12:20	12:23
56.2	98.3	[CAUTION!] / Traffic Light Junction	Straight On	Speed Humps / Sek Keb Tebengau on the right	11:37	12:22	12:25	12:29
61.1	93.4	Traffic Light Junction	Straight On	2 Traffic Light Junctions in 3.8km	11:43	12:28	12:32	12:36
71.7	82.8	Sign	Straight On	White sign "Sungai Daun" on the left	11:57	12:42	12:46	12:51
73.7	80.8	[CAUTION!]	Straight On	Speed Humps / Sek Keb Sungai Limau on the left	12:00	12:45	12:49	12:54
73.8	80.7	Sign	Straight On	Sek Jenis Keb (C) Yuk Min on the left	12:00	12:45	12:49	12:54
75.1	79.4	WASTE ZONE 3 START	Straight On		12:01	12:46	12:51	12:56
75.6	78.9	WASTE ZONE 3 END	Straight On		12:02	12:47	12:51	12:56
75.6	78.9	FEEDING ZONE START	Straight On	Jalan Kg Sungai Bujur, Sungai Limau Dalam on the left	12:02	12:47	12:51	12:56
76.4	78.1	Traffic Light Junction	Straight On	Sign "Yan Lestari" on the left	12:03	12:48	12:52	12:58
76.6	77.9	FEEDING ZONE END	Straight On		12:03	12:48	12:53	12:58
76.6	77.9	WASTE ZONE 4 START	Straight On		12:03	12:48	12:53	12:58

# Schedule



# STAGE 2

Start Location : Jalan Tuanku Syed Sirajuddin, Arau  
 Finish Location : Bagan Luar, Butterworth  
 Neutral Zone : 4.3 km  
 Race Distance : 154.5 km  
 Total Distance : 158.8 km

DISTANCE (km)		INSTRUCTION		DESCRIPTION	TIME TABLE			
FROM START	TO FINISH				Cavalcade @ 45mins	46kph	44kph	42kph
77.1	77.4	WASTE ZONE 4 END	Straight On		12:04	12:49	12:53	12:59
78.8	75.7	Sign	Straight On	Sek Keb Dulang on the left	12:06	12:51	12:56	13:01
79.5	75.0	[CAUTION!]	Straight On	Road Under Construction 500m	12:07	12:52	12:57	13:02
81.9	72.6	Sign	Straight On	Sek Keb Yan Kecil on the right	12:10	12:55	13:00	13:05
82.1	72.4	Traffic Light Junction	Turn Tight	To Jalan Pantai Barat Kedah	12:10	12:55	13:00	13:06
85.3	69.2	Sign	Straight On	Petronas Yan on the right	12:15	13:00	13:05	13:10
93.7	60.8	Junction	Straight On	Jalan Kuala Singkir Laut on the right	12:26	13:11	13:16	13:22
94.2	60.3	T-Junction	Turn Left	Dir : Merbok / Sungai Petani	12:26	13:11	13:17	13:23
99.4	55.1	Sign	Straight On	Petronas Merbok on the right	12:33	13:18	13:24	13:30
103.1	51.4	Traffic Light Junction	Straight On	Right to Lembah Bujang	12:38	13:23	13:29	13:36
104.4	50.1	Splitter	Both Side	UiTM Merbok on the right	12:40	13:25	13:31	13:38
104.5	50.0	Junction	Straight On	Persiaran Universiti on the right	12:40	13:25	13:31	13:38
105.0	49.5	WASTE ZONE 5 START	Straight On		12:40	13:25	13:32	13:39
105.5	49.0	WASTE ZONE 5 END	Straight On		12:41	13:26	13:32	13:39
106.9	47.6	Sign	Straight On	Sek Keb Semeling on the right	12:43	13:28	13:34	13:41
107.0	47.5	T-Junction	Turn Right	To Jalan Raya Semeling	12:43	13:28	13:34	13:41
108.3	46.2	Traffic Light Junction	Straight On	Ezy Mart Frozen on the right / Jalan Pintasan Semeling on the left	12:45	13:30	13:36	13:43
110.6	43.9	Traffic Light Junction	Turn Left	To Jalan Lencongan Barat / Sign "Pasu Reject SP" on the left	12:48	13:33	13:39	13:47
113.1	41.4	Traffic Light Junction	Straight On	Petronas Lebu Merbok on the right / Lebu Laguna Merbuk 1 on the left	12:51	13:36	13:43	13:50
115.0	39.5	Traffic Light Junction	Turn Right	To Jalan Badlishah / Red sign "UNIQLO" on the left	12:53	13:38	13:45	13:53
115.5	39.0	Traffic Light Junction	Straight On	2 Traffic Light Junctions in 400m	12:54	13:39	13:46	13:54

# Arau - Butterworth

# Schedule



Start Location : Jalan Tuanku Syed Sirajuddin, Arau  
 Finish Location : Bagan Luar, Butterworth  
 Neutral Zone : 4.3 km  
 Race Distance : 154.5 km  
 Total Distance : 158.8 km

DISTANCE (km)		INSTRUCTION		DESCRIPTION	TIME TABLE			
FROM START	TO FINISH				Cavalcade @ 45mins	46kph	44kph	42kph
116.5	38.0	Traffic Light Junction	Straight On	Petronas Taman Ria & Jalan Ria on the left / Persiaran Lagenda on the right	12:55	13:40	13:47	13:55
117.5	37.0	Traffic Light Junction	Straight On	4 Traffic Light Junctions in 1.7 km	12:57	13:42	13:49	13:56
119.4	35.1	Fork	Keep Left	To Jalan Ibrahim	12:59	13:44	13:51	13:59
119.9	34.6	<b>SPRINT 3 - SUNGAI PETANI</b>	Straight On	<b>COURTS Sungai Petani on the left</b>	<b>13:00</b>	<b>13:45</b>	<b>13:52</b>	<b>14:00</b>
119.9	34.6	Traffic Light Junction	Straight On	7 Traffic Light Junctions in 3.6 km	13:00	13:45	13:52	14:00
129.9	24.6	Traffic Light Junction	Straight On	White sign "Tikam Batu" on the left	13:13	13:58	14:06	14:14
130.1	24.4	Splitter	Keep Left	2 Splitter in 200m	13:13	13:58	14:06	14:14
130.4	24.1	Traffic Light Junction	Straight On	2 Traffic Light Junctions in 400m	13:14	13:59	14:06	14:15
133.2	21.3	Splitter	Keep Left		13:17	14:02	14:10	14:19
133.5	21.0	Bridge	Straight On	Jambatan Merdeka @ Sungai Muda	13:18	14:03	14:10	14:19
134.5	20.0	<b>DRINK FINISH</b>	Straight On	<b>White sign "Bumbung Lima" on the left</b>	<b>13:19</b>	<b>14:04</b>	<b>14:12</b>	<b>14:21</b>
134.5	20.0	<b>WASTE ZONE 6 START</b>	Straight On		13:19	14:04	14:12	14:21
135.0	19.5	<b>WASTE ZONE 6 END</b>	Straight On		13:20	14:05	14:13	14:22
137.3	17.2	Traffic Light Junction	Straight On	4 Traffic Light Junctions in 2.0 km	13:23	14:08	14:16	14:25
140.0	14.5	Sign	Straight On	Petronas Kepala Batas on the left	13:26	14:11	14:19	14:29
141.6	12.9	Traffic Light Junction	Straight On	4 Traffic Light Junctions in 4.1 km	13:28	14:13	14:22	14:31
146.0	8.5	Splitter	Keep Left		13:34	14:19	14:28	14:37
146.1	8.4	Traffic Light Junction	Straight On	4 Traffic Light Junctions in 1.9 km	13:34	14:19	14:28	14:37
149.4	5.1	Sign	Straight On	Petronas Bagan Ajam on the left	13:38	14:23	14:32	14:42
149.6	4.9	Traffic Light Junction	Straight On	Sek Men Keb St Mark Butterworth on the left	13:39	14:24	14:32	14:42

# Schedule



## STAGE 2

Start Location : Jalan Tuanku Syed Sirajuddin, Arau  
 Finish Location : Bagan Luar, Butterworth  
 Neutral Zone : 4.3 km  
 Race Distance : 154.5 km  
 Total Distance : 158.8 km

DISTANCE (km)		INSTRUCTION		DESCRIPTION	TIME TABLE			
FROM START	TO FINISH				Cavalcade @ 45mins	46kph	44kph	42kph
150.0	4.5	[CAUTION!]	Straight On	Speed Humps	13:39	14:24	14:33	14:43
150.4	4.1	[CAUTION!] / Traffic Light Junction	Straight On	Speed Humps - To Jalan Bagan Ajam	13:40	14:25	14:34	14:44
150.5	4.0	Splitter	Keep Left	Splitter	13:40	14:25	14:34	14:44
150.5	4.0	Traffic Light Junction	Straight On	Right to Lebuhraya Lingkaran Luar Butterworth	13:40	14:25	14:34	14:44
150.7	3.8	Traffic Light Junction	Straight On	Kedai Serbaneka Happy Mart on the left	13:40	14:25	14:34	14:44
150.8	3.7	Splitter	Keep Left		13:40	14:25	14:34	14:44
151.4	3.1	Traffic Light Junction	Straight On	2 Traffic Light Junctions in 300m	13:41	14:26	14:35	14:45
151.8	2.7	Sign	Straight On	Petronas Bagan Jermal on the right	13:42	14:27	14:35	14:46
152.4	2.1	Traffic Light Junction	Straight On	Jalan Kampung Kastam on the left / Sign Klinik Putra (Bagan) on the right	13:42	14:27	14:36	14:46
153.1	1.4	Traffic Light Junction	Straight On	Jalan Kampung Paya on the left	13:43	14:28	14:37	14:47
153.6	0.9	[CAUTION!] Traffic Light Junction	Straight On	Speed Humps - Sek Jenis Keb (C) Chung Hwa Pusat on the right	13:44	14:29	14:38	14:48
154.0	0.5	Traffic Light Junction	Straight On	Jalan Telaga Air on the left / Jalan Jeti Lama on the right	13:44	14:29	14:38	14:49
154.5	0.0	Race Finish at Dataran Pemuda Merdeka, Jalan Bagan Luar, Butterworth			13:45	14:30	14:39	14:49

# Transfer to Hotel Map



▶ Estimated travel time : 10 mins  
 Estimated distance : 6.0 km

Scan here to HQ Hotel



Ixora Hotel  
Butterworth

