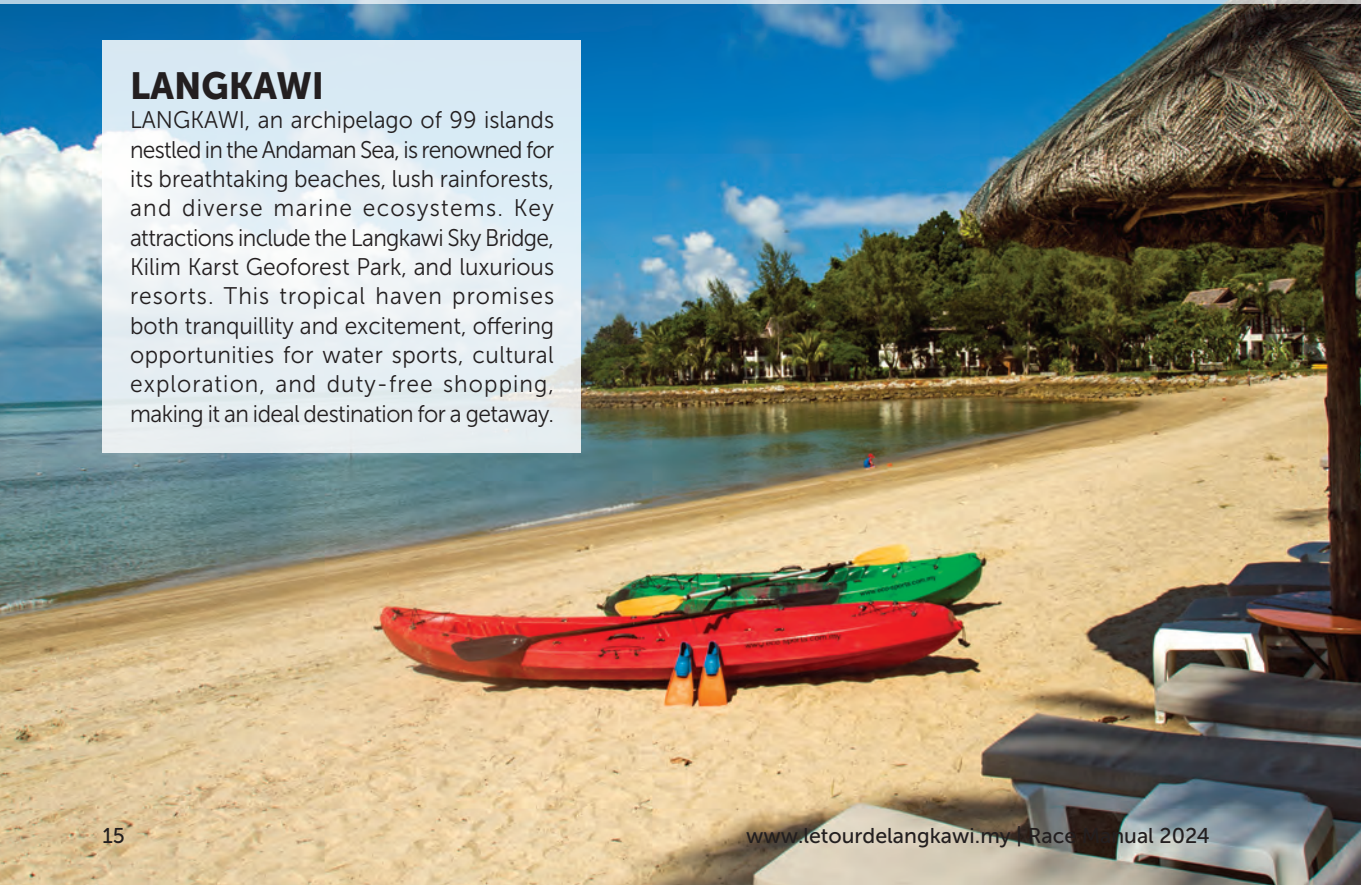




STAGE 1

LANGKAWI

LANGKAWI, an archipelago of 99 islands nestled in the Andaman Sea, is renowned for its breathtaking beaches, lush rainforests, and diverse marine ecosystems. Key attractions include the Langkawi Sky Bridge, Kilim Karst Geoforest Park, and luxurious resorts. This tropical haven promises both tranquility and excitement, offering opportunities for water sports, cultural exploration, and duty-free shopping, making it an ideal destination for a getaway.



Stage Map

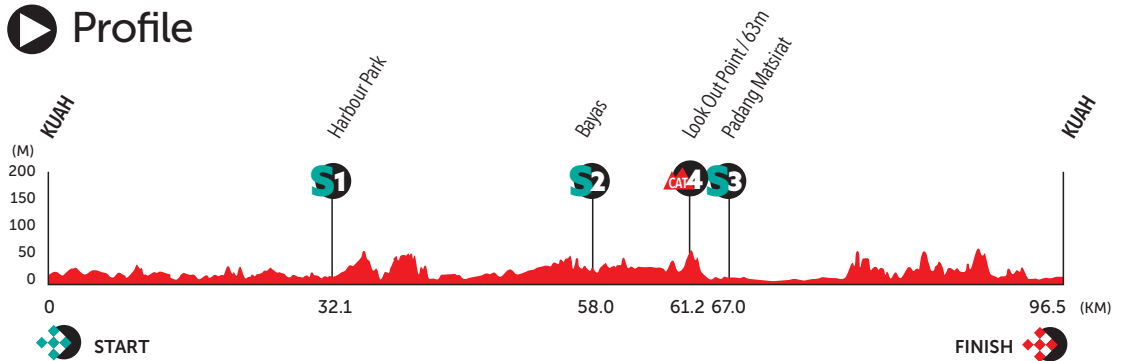


Sunday, 29 September 2024
Race Distance: 96.5km

Langkawi Round Island



Profile



Vehicle Passage Point



▶ Pekan Kuah

STAGE 1

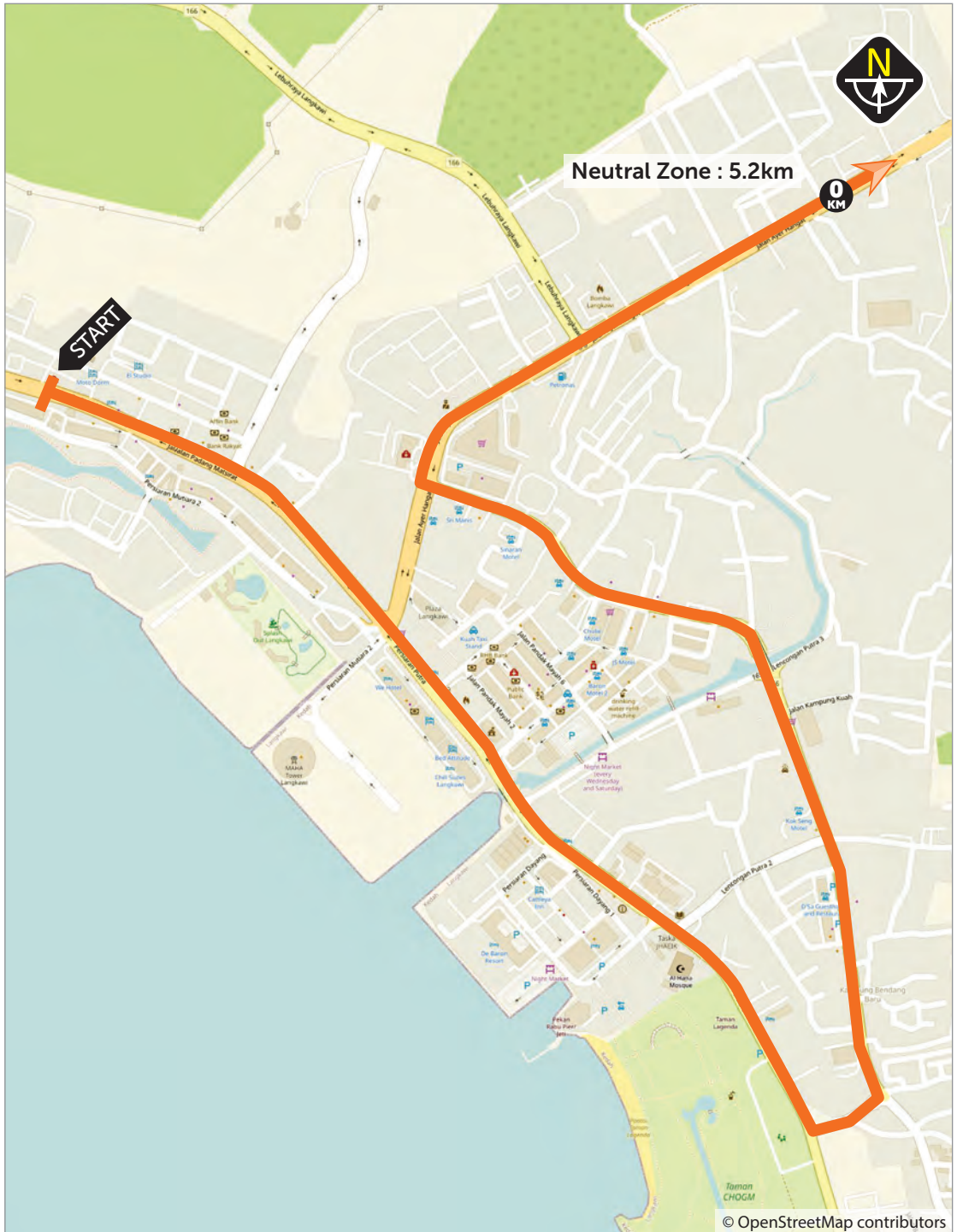


Langkawi Round Island

Start Location Map



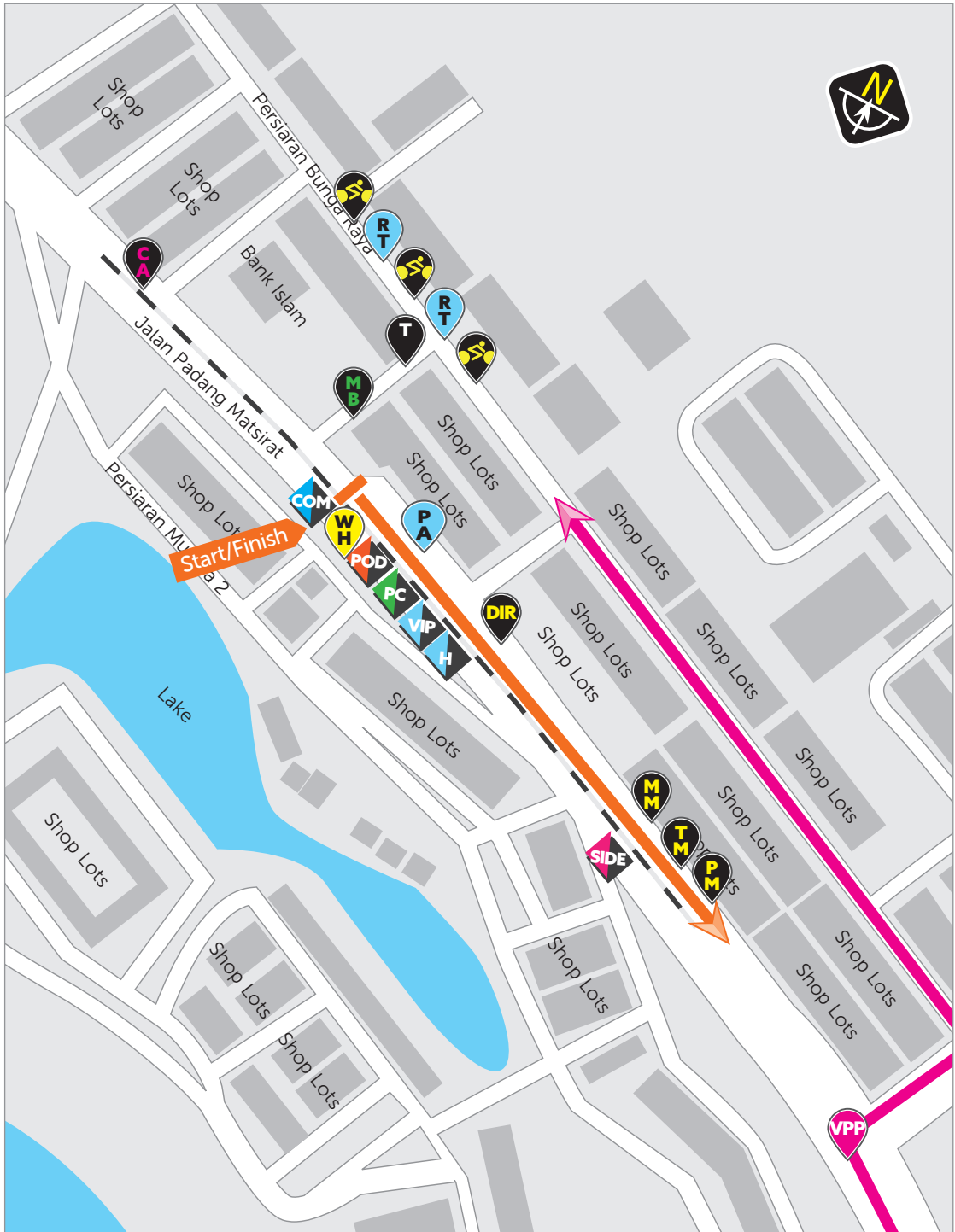
▶ Pekan Kuah



Start Layout Map



▶ Pekan Kuah



STAGE 1

Langkawi Round Island

Time Table



Sunday, 29 September 2024
Race Distance: 96.5km

Start Time Table

Start Location : Jalan Padang Matsirat, Langkawi

TIME	ACTIVITIES
0500 hrs	VPP in Operation / Race Facilities Crew on Site / Race Security on Site / Road Closure at Start Area
0600 hrs	PA System on
0630 hrs	Race Officials on Site
0640 hrs	Arrival of Guests / Arrival of Teams
0650 hrs	Riders Signing On Opens
0720 hrs	Arrival of VIPs
0730 hrs	Cavalcade Departs / Side Events Start
0750 hrs	Riders Signing on Closes / Advance Vehicles Depart / Classification Leader Presentation / Riders Assemble at Start Line
0800 hrs	Petronas Le Tour de Langkawi Flag-Off

Finish Time Table

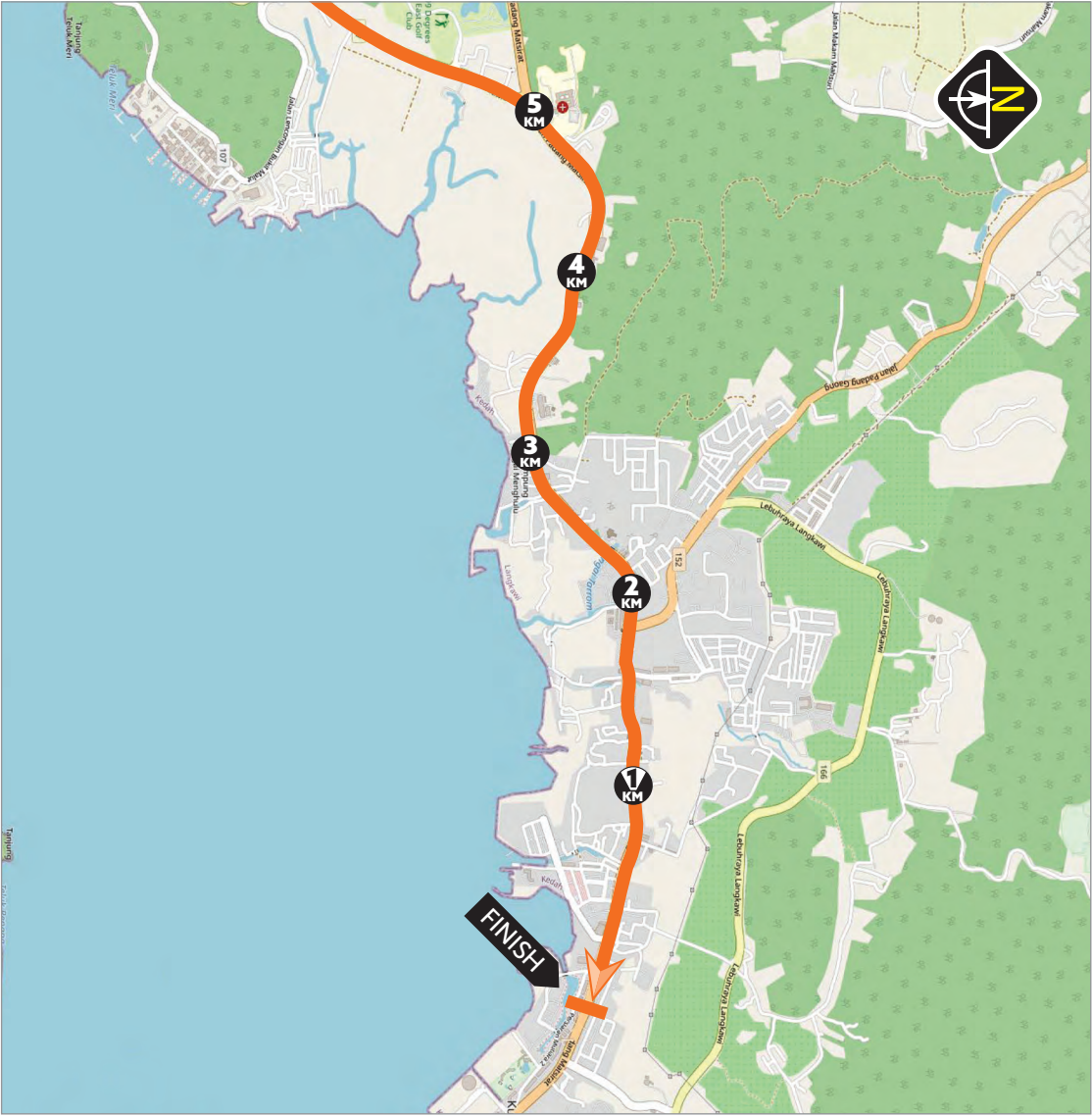
Finish Location : Jalan Padang Matsirat, Langkawi

TIME	ACTIVITIES
0900 hrs	Arrival of Guests
0935 hrs	Arrival of VIPs
0940 hrs	Advance Vehicles Arrive
0950 hrs	Cavalcade Arrives
1019 hrs	Petronas Le Tour de Langkawi Arrives - Fast Schedule
1025 hrs	Petronas Le Tour de Langkawi Arrives - Expected Schedule
1040 hrs	Prize Giving Ceremony
1110 hrs	VIPs Depart
1140 hrs	De-Rig Commences
1340 hrs	Roads Re-Open

Finish Location Map



▶ Pekan Kuah



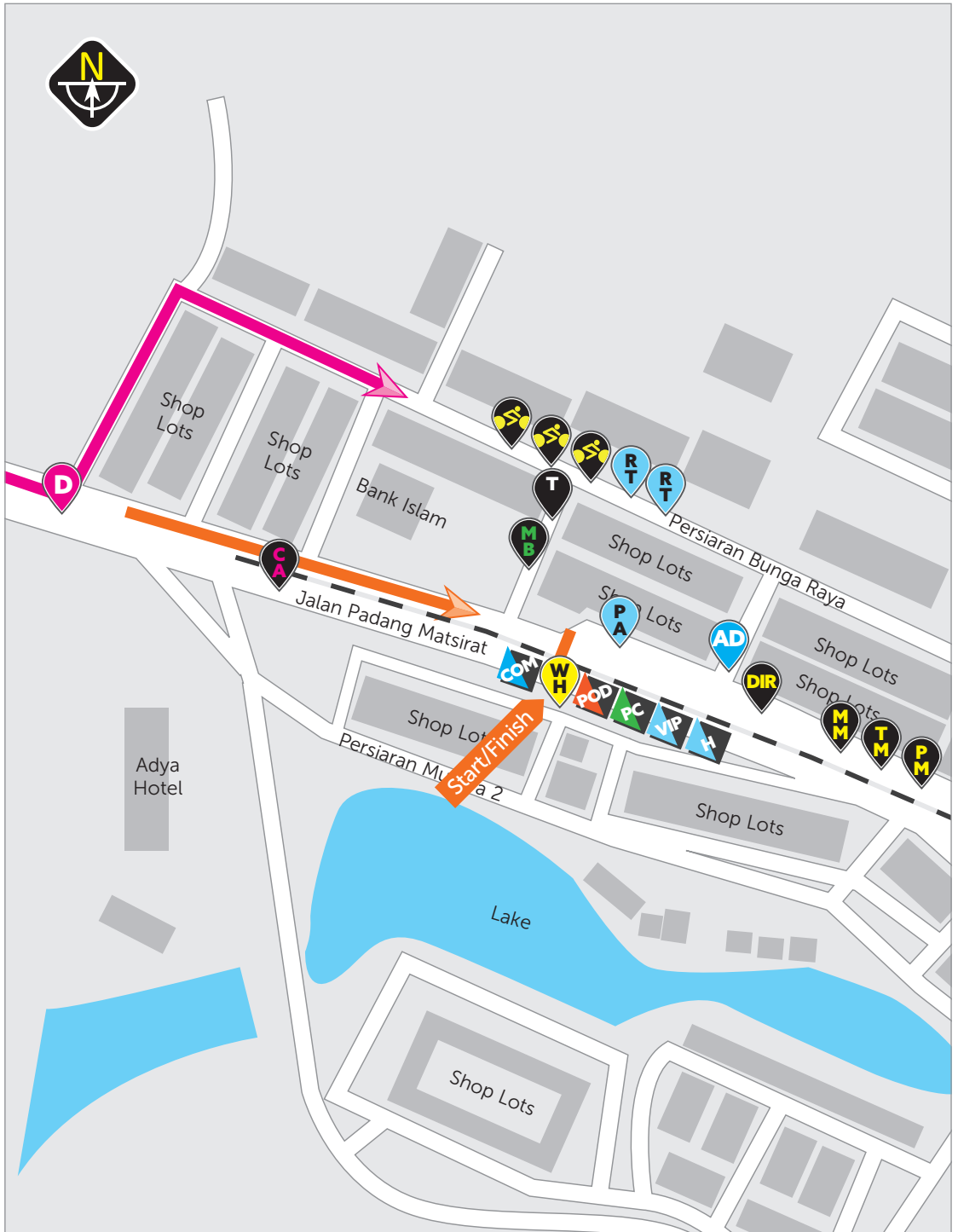
▶ 5km Profile



Finish Layout Map



▶ Pekan Kuah



Schedule



STAGE 1

Start Location : Jalan Padang Matsirat, Langkawi
 Finish Location : Jalan Padang Matsirat, Langkawi
 Neutral Zone : 5.2 km
 Race Distance : 96.5 km
 Total Distance : 101.7 km

DISTANCE (km)		INSTRUCTION		DESCRIPTION	TIME TABLE			
FROM START	TO FINISH				Cavalcade @ 30mins	45kph	43kph	41kph
From Start Ganty at Jalan Padang Matsirat, then straight on for all traffic light junctions and junction, then turn left to Jalan Lencongan Putra 1, then turn left to Jalan Penarak, then turn right to Jalan Ayer Hangat and then straight on for 1 traffic light junction. End of Neutralised Zone is on Jalan Ayer Hangat (pedestrian crossing/ Sek Men Keb Mahsuri Langkawi on the left).					07:30	08:00	08:00	08:00
0.0	96.5	RACE START PROPER		Pedestrian Crossing / Sek Men Keb Mahsuri Langkawi on the left	07:40	08:10	08:10	08:10
0.3	96.2	Traffic Light Junction	Straight On	Idaman Suri on the right	07:40	08:10	08:10	08:10
14.4	82.1	Sign	Straight On	Ayer Hangat Village on the left	07:59	08:29	08:30	08:31
14.7	81.8	[CAUTION!]	Straight On	Speed Humps / Sek Keb Penghulu Ahmad on the left	08:00	08:30	08:31	08:31
15.7	80.8	Roundabout	2nd Exit	Ayer Hangat roundabout / To Jalan Teluk Yu	08:01	08:31	08:32	08:33
18.9	77.6	[CAUTION!]	Straight On	Road narrow to single lane	08:05	08:36	08:37	08:38
20.6	75.9	Junction	Straight On	Jalan Teluk Ewa on the right	08:07	08:37	08:39	08:40
23.7	72.8	[CAUTION!]	Straight On	Speed Humps/ Sek Keb Ewa on the left	08:12	08:42	08:43	08:45
30.0	66.5	DRINK START	Straight On	Electric Pillar "LADA PLP 66" on the left	08:20	08:50	08:52	08:54
30.0	66.5	WASTE ZONE 1 START	Straight On		08:20	08:50	08:52	08:54
30.5	66.0	WASTE ZONE 1 END	Straight On		08:21	08:51	08:53	08:54
30.8	65.7	Sign	Straight On	Taman Pantai Kok Langkawi on the right	08:21	08:51	08:53	08:55
31.1	65.4	Junction	Turn Left	To Jalan Pantai Kok	08:21	08:51	08:54	08:55
32.1	64.4	SPRINT 1 - HARBOUR PARK	Straight On	Petronas Harbour Park on the right	08:23	08:53	08:55	08:57
34.4	62.1	Sign	Straight On	The Ritz-Carlton, Langkawi on the right	08:26	08:56	08:58	09:00
36.8	59.7	Traffic Light Junction	Turn Left	To Jalan Kuala Teriang - Dir : Pdg Matsirat / Kuah	08:29	08:59	09:02	09:04

Langkawi Round Island

Schedule



Start Location : Jalan Padang Matsirat, Langkawi
 Finish Location : Jalan Padang Matsirat, Langkawi
 Neutral Zone : 5.2 km
 Race Distance : 96.5 km
 Total Distance : 101.7 km

DISTANCE (km)		INSTRUCTION		DESCRIPTION	TIME TABLE			
FROM START	TO FINISH				Cavalcade @ 30mins	45kph	43kph	41kph
37.4	59.1	Sign	Straight On	Sek Men Agama Al-Baqiyatussolihat on the left	08:30	09:00	09:02	09:05
39.7	56.8	Traffic Light Junction	Turn Left	To Jalan Nyior Chabang / Balai Bomba dan Penyelamat Padang Matsirat on the right	08:33	09:03	09:06	09:08
42.5	54.0	Cross Junction	Turn Right	To Jalan Nyior Chabang	08:37	09:07	09:10	09:12
43.7	52.8	T-Junction	Turn Left	To Jalan Ulu Melaka - Dir : Kota Mahsuri / Gunung Raya / Ayer Hangat Village	08:38	09:08	09:11	09:14
44.3	52.2	Traffic Light Junction	Straight On	Jalan Simpang Kenyum on the right / Sungai Titi Changwang	08:39	09:09	09:12	09:15
45.1	51.4	Sign	Straight On	Maktab Mahmud Langkawi on the right	08:40	09:10	09:13	09:16
46.0	50.5	Junction	Turn Right	To Jalan Makam Mahsuri	08:41	09:11	09:14	09:17
51.1	45.4	Sign	Straight On	Panggung Seni Kota Mahsuri on the right	08:48	09:18	09:22	09:25
52.7	43.8	T-Junction	Turn Left	To Jalan Mata Air - Dir : Kuah	08:50	09:20	09:24	09:27
54.8	41.7	Sign	Straight On	Sign "Kg Tok Senik" on the right	08:53	09:23	09:27	09:30
55.7	40.8	Traffic Light Junction	Turn Right	To Jalan Padang Matsirat	08:54	09:24	09:28	09:31
58.0	38.5	SPRINT 2 - BAYAS	Straight On	Sek Keb Bayas on the left	08:57	09:27	09:31	09:35
59.4	37.1	Traffic Light Junction	Straight On	2 Traffic Light Junction in 500m	08:59	09:29	09:33	09:37
60.0	36.5	KOM Start - 28m	Straight On		09:00	09:30	09:34	09:38
61.2	35.3	KOM 1 - LOOK OUT POINT	Straight On	Cat 4, 63m (TNB Pole MFSA 35 on the left)	09:02	09:32	09:36	09:39
62.3	34.2	Traffic Light Junction	Straight On	Jalan Ulu Melaka on the right	09:03	09:33	09:37	09:41
62.9	33.6	Roundabout	3rd Exit	To Jalan Padang Matsirat	09:04	09:34	09:38	09:42
64.4	32.1	Sign	Straight On	Sek Men Keb Tunku Putra Padang Matsirat on the right	09:06	09:36	09:40	09:44

Schedule



Start Location : Jalan Padang Matsirat, Langkawi
 Finish Location : Jalan Padang Matsirat, Langkawi
 Neutral Zone : 5.2 km
 Race Distance : 96.5 km
 Total Distance : 101.7 km

STAGE 1

DISTANCE (km)		INSTRUCTION		DESCRIPTION	TIME TABLE			
FROM START	TO FINISH				Cavalcade @ 30mins	45kph	43kph	41kph
64.6	31.9	Traffic Light Junction	Turn Left	To Jalan Lapangan Terbang	09:06	09:36	09:40	09:44
65.2	31.3	Roundabout	3rd Exit	Sign "Welcome to Langkawi, 1st Geopark in South East Asia"	09:07	09:37	09:41	09:45
66.5	30.0	Arch	Straight On	Arch "Selamat Datang ke Langkawi"	09:09	09:39	09:43	09:47
66.8	29.7	T-Junction	Turn Left	To Jalan Kuala Muda	09:09	09:39	09:44	09:47
67.0	29.5	SPRINT 3 - PADANG MATSIRAT	Straight On	Pusat Latihan Polis (PULAPOL) Langkawi on the right	09:09	09:39	09:44	09:48
67.2	29.3	WASTE ZONE 2 START	Straight On		09:10	09:40	09:44	09:48
67.7	28.8	WASTE ZONE 2 END	Straight On		09:10	09:40	09:45	09:49
69.1	27.4	[CAUTION!]	Bear Left	Sharp Bend	09:12	09:42	09:47	09:51
72.4	24.1	Traffic Light Junction	Straight On	Telaga Terrace Hotel on the right / Jalan Behor Tempoyak on the left	09:17	09:47	09:51	09:56
73.5	23.0	[CAUTION!]	Straight On	5 Speed Humps in 1.3km	09:18	09:48	09:53	09:57
74.8	21.7	Traffic Light Junction	Turn Right	To Jalan Teluk Baru / Gecko Mini Market on the left	09:20	09:50	09:55	09:59
75.1	21.4	[CAUTION!]	Straight On	2 Speed Humps in 600m	09:20	09:50	09:55	10:00
76.5	20.0	DRINK FINISH	Straight On		09:22	09:52	09:57	10:02
76.5	20.0	WASTE ZONE 3 START	Straight On		09:22	09:52	09:57	10:02
76.7	19.8	Junction - [CAUTION!]	Turn Left	To Jalan Temoyong (pole on the road)	09:22	09:52	09:57	10:02
77.0	19.5	WASTE ZONE 3 END	Straight On		09:23	09:53	09:58	10:02
80.5	16.0	Splitter	Keep Left		09:27	09:57	10:03	10:07
81.0	15.5	Junction	Turn Right	To Jalan Bukit Malut - Dir : Kuah	09:28	09:58	10:03	10:08
88.0	8.5	Junction	Straight On	Jalan Lencongan Bukit Malut on the right	09:37	10:07	10:13	10:18
90.9	5.6	Traffic Light Junction	Turn Right	To Jalan Padang Matsirat	09:41	10:11	10:17	10:23

Langkawi Round Island

Schedule



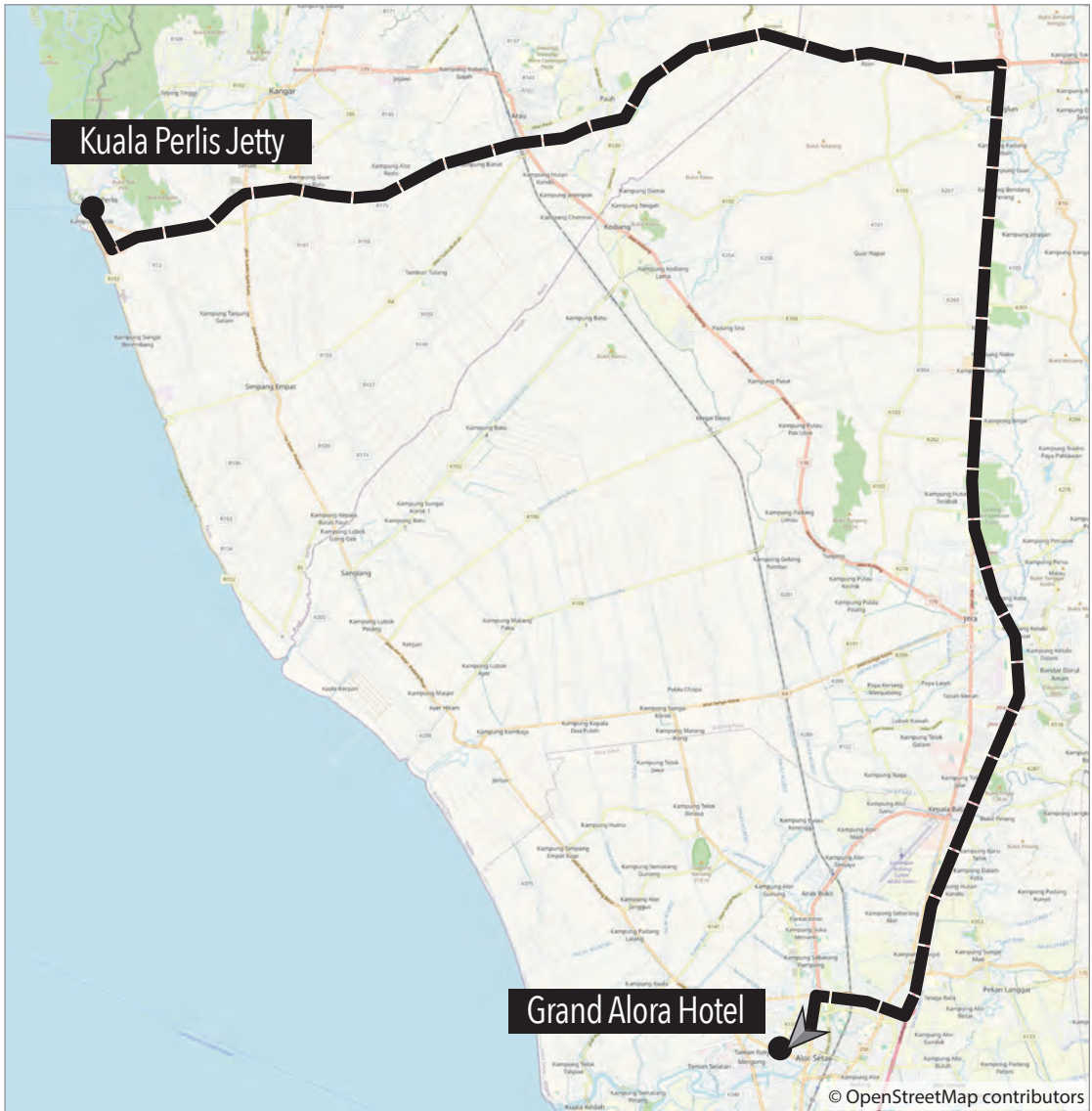
Start Location : Jalan Padang Matsirat, Langkawi
 Finish Location : Jalan Padang Matsirat, Langkawi
 Neutral Zone : 5.2 km
 Race Distance : 96.5 km
 Total Distance : 101.7 km

DISTANCE (km)		INSTRUCTION		DESCRIPTION	TIME TABLE			
FROM START	TO FINISH				Cavalcade @ 30mins	45kph	43kph	41kph
91.2	5.3	Traffic Light Junction	Straight On	Hospital Sultanah Maliha on the left	09:42	10:12	10:18	10:23
94.4	2.1	Traffic Light Junction	Straight On	Jalan Padang Gaong on the left / Sri Langkawi on the right	09:46	10:16	10:22	10:28
94.7	1.8	Junction	Straight On	Jalan Kelibang on the left	09:46	10:16	10:23	10:28
96.0	0.5	Traffic Light Junction	Straight On	Sek Keb Kelibang on the left	09:48	10:18	10:24	10:30
96.3	0.2	Traffic Light Junction	Straight On	Hotel Adya on the right	09:48	10:18	10:25	10:30
96.5	0.0			Race Finish at Jalan Padang Matsirat, Langkawi - Kedai Alat Telekomunikasi (VIVO) & Boon Aun Sdn Bhd on the left	09:49	10:19	10:25	10:31

Transfer to Hotel Map




STAGE 1




Ferry Travel Time
Kuah Jetty to Kuala Perlis Jetty
Estimated travel time : 1 hour

Grand Alora Hotel
Estimated travel time : 1 h 19 mins
Estimated distance : 81.0 km

Scan here to HQ Hotel



Grand Alora Hotel
Alor Setar



Langkawi Round Island

Note



A large area of the page is filled with horizontal dotted lines, providing space for handwritten notes.